

2019-20

BENEFICIARY LIST FOR DIFFERENT COMPONENT WITH GEO-TAGGING OF VARIOUS ACTIVITIES OF CROPS UNDER NFSM DURING THE YEAR 2019-20 (1st Installment) CENTRAL SHARE, IN RESPECT OF TAMENGLONG DISTRICT, MANIPUR.

1. Cropping system Based Training under NFSM-Rice (General)

Sl. No.	Venue	Date	Block
1	Longmai - V	13/2/2020	Nunba
2	Thulon	14/2/2020	Tousem
3	Dolang	17/2/2020	Khoupum
4	Khudong khunkhaiba	18/2/2020	Tamai
5	Dailong	19/2/2020	Tamenglong

2. Cropping System Based Training under nfsm-Rice (SC)

Sl. No.	Venue	Date	Block
1	Nungtek	20/2020	Tamenglong
2	Namtiram	22/2020	Tousem
3	New Thenjang	25/2020	Tamai
4	Pallong	28/2020	Tamai
5	Keikao	29/2020	Tamenglong

3. Cluster Demonstration under NFSM-Rice (ST)

a. Direct Seed Rice:

Sl. No.	Name of farmer's	Father's/Husbands name	Address	Location	Area	Aadhaar No.	GPS
1	B-Dimthaopou	Lamkhaolung	Nungtek	Barak Kasrasei	5 Ha		24°51'51"N 93°38'04"E
2	P. Kaigai Bou	S/o P. Tamahen Bou	Tamei H/Q	Abunglu	4 Ha		25°09'35.5"N 93°40'30.9"E

b. Line Transplanting

Sl. No.	Name of farmer's	Father's/Husbands name	Address	Location	Area	Aadhaar No.	GPS
1	Lanmei	Tamjan	Lubanglong	Shengsi	5 Ha		24°66'71"N 93°50'3"E
2	Kanpatlung Ruanmei	S/o Gainilung	Longmei - V		4 Ha		24°8403'N 93°06'18"E

1

C. SRI:

Sl. No.	Name of farmer's	Father's/Husbands name	Address	Location	Area	Aadhaar No.	GPS
1	Khamthuingam	Thaisinlung	Satudai	Suanpung	3 Ha		24°40'20N 93°30'50E
2	Gairei	S/o Lungsong	Longmei - V		3 Ha		24°8404'N 93°06'19'E
3	Nk. Amon	Nk. Akia	Nungtek	Barak Kasrasei	3 Ha		24°5131'N 93°28'15'E

D. Hybrid rice:

Sl. No.	Name of farmer's	Father's/Husbands name	Address	Location	Area	Aadhaar No.	GPS
1	Adeile Riame	W/o Giadang	N Jukuak	Sipai Geu kam	3 Ha		25°01'20"N 93°18'06.3"E
2	Kh. Jonesh	Kh. Athou	Nungtek	Barak Kasrasei	3 Ha		24°51'29"N 93°38'17"E
3	Z. Phensong Din Bou	S/o Z. Lang Pibou	Tamei Khomlong	Abungiu	3 Ha		25°09'34.4"N 93°40'26.4"E

E. Demonstration on stress tolerant varieties:

Sl. No.	Name of farmer's	Father's/Husbands name	Address	Location	Area	Aadhaar No.	GPS
1	Lungdimrei	Namkhamrei	Satudai	Taicheng	3 Ha		24°40'20N 93°30'50E
2	Achunbou	S/o Puihot	Namtiram	Chagou Jaiham	3 Ha		25°03'17.1"N 93°27'58"E
3	B. Aloh	Bengalaba	Nungtek	Barak kasrasei	3 Ha		24°51'34"N 93°38'16"E
4	Ch. Namgeng	S/o Ch. Jin Wangbou	Ileng	Jaduinging	3 Ha		25°18'12.3"N 93°41'27.8"E
5	Manrisin	S/o Gaipui Chung	Luang Chum	Pumjang	3 Ha		24°8'28"N 93°5'60"E
6	Kamel Pougulung	Ngbon	Longmai - 4	Namchung	3 Ha		24°8'43"N 93°6'18"E

4. Cropping system based training under NFSM-Rice (ST)

Sl. No.	Venue	Date	Block
1	Tousem	6/3/2020	Tousem
2	Azuram	7/3/2020	Tousem
3	Teguram	9/3/2020	Tousem
4	KMP Taodaijang	12/3/2020	Khoupum
5	Namgaijang	13/3/2020	Khoupum
6	Langkhong	16/3/2020	Nungba
7	Awangkhol	18/3/2020	Nungba
8	Kabomram	19/3/2020	Tamei
9	Satudai	20/3/2020	Khoupum

5. Cluster Demonstration under NFSM-Pulse (ST)

a. Arhar:

Sl. No.	Name of farmer's	Father's/Husbands name	Address	Location	Area	Aadhaar No.	GPS
1	Gaijangamliu	Kukhuanpou	Gaidimjang	Thinghap	3 Ha	[REDACTED]	24°40'1"N 93°50'3"E
2	Gaisinglung Gonmei	S/o Akhoi	Khongsang	Laupumluangbuat	3 Ha	[REDACTED]	25°08'26"N 93°56'03"E
3	Lungdaung daime	S/o Hingtuang	Njukuak	Tutijaikam	2 Ha	[REDACTED]	25°02'3"N 93°18'11.7"E
4	Masiabiuliu	W/o Ngoutak Bou	iieng	Jaduming	3 Ha	[REDACTED]	25°16'19.1"N 93°41'57.2"E

b. URD:

Sl. No.	Name of farmer's	Father's/Husbands name	Address	Location	Area	Aadhaar No.	GPS
1	Achungliu	Gaijangdin	Taosemjang	Gongpung	3 Ha	[REDACTED]	24°30'60"N 93°40'50"E
2	Chari Gonmei	S/o Namphun lung	Khongsang	Laupumluangbuat	4 Ha	[REDACTED]	24°08'25"N 93°56'02"E
3	Pouniampou	S/o Gaiguang pou	Saramba	Aheigeang	4 Ha	[REDACTED]	25°00'59.8"N 93°26'44.7"E

c. Moong

Sl. No.	Name of farmer's	Father's/Husbands name	Address	Location	Area	Aadhaar No.	GPS
1	Alina	Shinglungpou	Longkhol	Manchan nang	3 Ha	950000000045	24°40' 1N 93° 30' 3" E
2	Lukhamliu	W/o Disinang	Khongsang	Laupum Luangbuat	2 Ha	440000000036	24°08' 25" N 93°56' 02" E
3	Aguang Gangmei	S/o Ramanang Gangmei	Thulun	Telopang jeang	2 Ha	050000000001	24°57' 44.8" N 93°24' 51.3" E
4	Thudinglu Pamei	Disiyang Pamei	Dailong	Duinao pang	2 Ha	950000000023	25°00' 27" N 93° 31' 33" E
5	Ch. Riangdin Bou	S/o Ch. Linsang Bou	Chaton - II	Nrenjai	2 Ha	440000000000	25°18' 12.3" N 93° 41' 27.8" E

d. Rice Bean

Sl. No.	Name of farmer's	Father's/Husbands name	Address	Location	Area	Aadhaar No.	GPS
1	Taheudile Newmei	S/o Marlung Bou	Tousem khunou	Meigou jam	3 Ha	050000000001	25°05' 40.4" N 93° 22' 20.1" E
2	Atatna Pamei	K. Daniel Pamei	Dailong	Gatairam	3 Ha	712000000063	25°00' 21" N 93°31' 27" E
3	Ludonliu	Thiupryang	Chakaddei	Migai	2 Ha	300000000058	24.9650492 latitude 93.47840 Longitude
4	Wisupuna mei mansong	S/o W. Hothing Bou	Chaton - II	Nrenglong	3 Ha	644000000076	25°17' 49.2" N 93° 42' 46.6" E

6. Cropping system based Demonstration under NFM-Pulse (ST)

a. Arhar

Sl. No.	Name of farmer's	Father's/Husbands name	Address	Location	Area	Aadhaar No.	GPS
1	Ningonglung	Lanlalung	Gaidirang - II	Tamoipok	2 Ha	3100000000158	24°40' 10" N 93° 23' 40" E
2	Napsingpou Kamel	S/o Gongkhurei	Nungba	Ababang banglai	1 Ha	3600000000061	24.7471168 Latitude 93.4193017 Longitude
3	Rangchi	S/o Daidirang	Tousem	Randang	2 Ha	3200000000080	25°05' 43.3" N 93° 21' 58.0" E
4	Kaiehlamang	Merisin	Chuluan	Bouluang	1 Ha	3700000000069	24.9650421 Latitude 93.47810 Longitude

5	Daping Bou	S/o Takhambou	Nakullong	Kabairio	2 Ha	8870210095	25°17'52.8"N 93°42'52.3"E
6	Suanhannu	Poolinlung	Dailong	Koukai	1 Ha	35004070789	25°00'17"N 93°31'38"E
7	Gaicham lung	S/o Sinjingam	Awing khul	Pumjang	1 Ha	44204021051	24.826 N 93.583 E

b. Moong:

Sl. No.	Name of farmer's	Father's/Husbands name	Address	Location	Area	Aadhaar No.	GPS
1	Hannah	Kathangal	Galdimjang	Kaideng	1 Ha	98204021129	24°40'10"N 93°23'40"E
2	Gailung gangmei	Reingam Gangmei	Longmai - I	Padan	1 Ha	39004021789	24.84742892 Latitude 93.60968679 Longti
3	Rosilin	W/o Simon Zachayah	Thiulon	Telopang	2 Ha	23004021176	24°57'57.4 N 93°24'53.9"E
4	Jingbuiyang Gangmei	Pr. Kinthuwang	Dailong	Gadairam	1 Ha	43004021255	25°00'21"N 93°31'27"E
5	Atogomliu	Solomon	Chakatdai	Duikhunpang	2 Ha	27004021427	24.9650497 Lal 93.47839 Long
6	Ngamtalak Bou	S/o Khangring Bou	Makuilong	Kabairiu	1 Ha	46004021341	25°20'19.1"N 93°43'10.8"E
7	Meisuang Kungliu	D/o Ngamkhu wang	Dailong	Kaukai	1 Ha	98204021225	25°00'19"N 93°31'14"E
8	Goldmei Pouhoilung	S/o D. Namkhon	Longmai - 3	Namchung	1 Ha	50004021590	24.843 N 93.618 E

c. URD:

Sl. No.	Name of farmer's	Father's/Husbands name	Address	Location	Area	Aadhaar No.	GPS
1	Aduanna	Shingling pou	Longkhai	Manchen nang	2 Ha	35004071817	24°40'11"N 93°30'3"E
2	Meijinglung Phaomei	S/o Kaphungai Phaomei	Ngamduan jang	Laola Duatjam	1 Ha	57004021020	24°40'20"N 93°29'58"E
3	Lungding Damel	S/o Lungchinging damei	Njukuak	Tutijal kam	1 Ha	45004021482	25°02'11.1"N 93°18'05.5"E
4	Keigongliu Gongmei	Heisungpou Gongmei	Dailong	Nkou kaiphun	1 Ha	58004021029	25°00'19"N 93°31'14"E

5	Kachintou	Kachalak	Inrailang	Khangliangram	2 Ha	564-1111-169	24.9650497 Lat 93.47825 Long
6	Chagaung	Duinang	Chuiluan	Guaithei long	1 Ha	704-1111-0526	24.9650482 Lat 93.47872 Long
7	Isaiah	S/o Mahenbou	Makuilong	Kabairiu	1 Ha	691-1111-19377	25°20' 33.7 "N 93° 43' 03.8 "E
8	Namkhonreiliu	W/o Ngamkhuwang	Uialong	Koukai	1 Ha	321-1111-0215	25°00' 16 "N 93° 31' 37 "E

7. Cluster front line demonstration under NFSM-Nutri-Cereals (ST)

a. Jowar

Sl. No.	Name of farmer's	Father's/Husbands name	Address	Location	Area	Aadhaar No.	GPS
1	Gaisinthui	Kaguri	Duithanjong	Thangkap	2.47 Ha	997-1111-0387	
2	Ajuanbou	S/o Hutun Bou Pamei	Charaning	Charaning	2 Ha	401-1111-0312	

b. Bajra

Sl. No.	Name of farmer's	Father's/Husbands name	Address	Location	Area	Aadhaar No.	GPS
1	Poupanlung	Thansinang	Chiuluan	Migai	2 Ha	909-1111-447434	24.9650492 Latitude 93.47880 Longitude
2	Amu Kamei	S/o Gangthure Kamei	Namduan Jang	laolai Buatjam	2.45 Ha	746-1111-03636	24.80693648 Lat 93.64659016 Long

c. Ragi

Sl. No.	Name of farmer's	Father's/Husbands name	Address	Location	Area	Aadhaar No.	GPS
1	Kachamthin Dou Chawang	S/o Kniu Doubou	Piulong	Aganing	2 Ha	846-1111-11301	25°07' 33.4 "N 93° 37' 46.4 "E
2	Gongkhuan Gam	S/o R. Ronggong	khoupum	duikak	2.47 Ha	951-1111-01699	24.670 N 93.502 E

**Beneficiary list for implementation of NFSM (1st Installment) Central Share
for the year 2019 -20 in respect of District Agriculture Office Ukhrul.**

Cluster Demonstration

Name of the Crop - Gram

1.

Sl. No	Name of the Farmer	Aadhar No	GPS	Address/Location	Area
1	Yorpangla Raleng	5429	94°21'6.48" E 25°5'19.52" N	Kasotang, Ukhrul	1ha.
2	PR. Worthingla	5429	94°22'23.60" E 25°7'35.76" N	Viewland Zone II	-do-
3	Lucy Raleng	2884	94°16'27.45" E 25°0'50.63" N	Kasomtang Ukhrul	-do-
4	Ayao Raleng	9712	94°16'25.89" E 25°0'56.52" N	Kasomtang Ukhrul	-do-

2.

Sl. No	Name of the Farmer	Aadhar No	GPS	Address/Location	Area
1	Hangmathing Raleng	9634	94°24'53.03" E 25°7'8.45" N	Kasotang, Ukhrul	1ha.
2	Rinyaola Zingkhai	5648	94°22'35.76" E 25°7'17.95" N	Kasotang, Ukhrul	-do-
3	Yangreila Raleng	6677	94°22'28.65" E 25°7'45.45" N	Kasotang, Ukhrul	-do-

3.

Sl. No	Name of the Farmer	Aadhar No	GPS	Address/Location	Area
1	Pamaso Zingkhai	5496	94°20'9.08" E 25°1'33.40" N	Kasotang, Ukhrul	1ha.
2	Raleng Vasha	3148	94°19'52.24" E 25°1'25.05" N	Kasotang, Ukhrul	-do-
3	Pamthingia Lungleng	4927	94°20'7.81" E 25°3'51.52" N	Kasotang, Ukhrul	-do-

4.

Sl. No	Name of the Farmer	Aadhar No	GPS	sAddress/Location	Area
1	Lucy Ragui	7786	94°21'3.59" E 25°3'13.90" N	Kasotang, Ukhrul	1ha.
2	Rose Ragui	2356	94°21'27.41" E 25°4'10.44" N	Kasotang, Ukhrul	-do-
3	Tamyuiwon Raleng	7126	94°21'33.11" E 25°4'10.27" N	Kasotang, Ukhrul	-do-

*District Agriculture Officer
Ukhrul Dist. Manipur*

5.

Sl. No	Name of the Farmer	Aadhar No	GPS	Address/Location	Area
1	Luisa Luikham	5048	94°24'17.69" E 25°4'18.35" N	Kasotang, Ukhrul	1ha.
2	Chonmi Raleng	4937	94°11'44.84" E 25°57'44.54" N	Kasotang, Ukhrul	-do-
3	Shangreiphi Raleng	4651	94°27'30.29" E 25°14'44.54" N	Kasotang, Ukhrul	-do-

6.

Sl. No	Name of the Farmer	Aadhar No	GPS	Address/Location	Area
1	Risingson Raleng	68	94°22'20.08" E 25°20'0.92" N	Kasotang, Ukhrul	1ha.
2	Yaomila Ragui	296	94°25'28.75" E 25°17'40.48" N	Kasotang, Ukhrul	-do-

7.

Sl. No	Name of the Farmer	Aadhar No	GPS	Address/Location	Area
1	AS. Ramrok		94°19'54.13" E 25°8'28.07" N	Langdang	1ha.
2	Silas		94°13'44.96" E 25°11'22.31" N	Langdang	-do-
3	Mayophy		94°16'10.87" E 25°13'7.62" N	Langdang	-do-

8.

Sl. No	Name of the Farmer	Aadhar No	GPS	Address/Location	Area
1	Mangilal Hangshing	50	94°14'17.37" E 25°4'25.78" N	Sinakeithei	1ha.
2	Yingkengla K		94°22'4.34" E 25°10'17.90" N	-do-	-do-
3	Mingyaola		94°34'31.95" E 25°3'59.29" N	-do-	-do-

9.

Sl. No	Name of the Farmer	Aadhar No	GPS	Address/Location	Area
1	Yaoreila Shaiza	76	94°24'15.85" E 24°37'47.65" N	Wino Bazar	1ha.
2	Kumtharla Shaiza		94°12'19.59" E 24°40'46.65" N	-do-	-do-

*District Agriculture Officer
Ukhrul Dist. Manipur*

Scanned by CamScanner

Scanned by CamScanner

10.

Sl. No	Name of the Farmer	Aadhar No	GPS	Address/Location	Area
1	D. Themreingam	6926	94°12'49.49" E 24°40'46.72" N	Grihang	1ha.
2	C. Onso		94°16'22.45" E 25°0'56.55" N	-do-	-do-

11.

Sl. No	Name of the Farmer	Aadhar No	GPS	Address/Location	Area
1	C. Victor	497	94°14'10.84" E 24°50'50.65" N	Bungpa	1ha.
2	Wungmi		94°9'8.88" E 24°52'21.20" N	-do-	-do-
3	Womnila		94°15'2.99" E 24°54'21.94" N	-do-	-do-
4	Souirui		94°15'24.08" E 25°0'56.55" N	-do-	-do-

12.

Sl. No	Name of the Farmer	Aadhar No	GPS	Address/Location	Area
1	Wonthing	5505	94°0'34.429" E 25°0'56.55" N	Yedah	1ha.
2	Cheerson		94°21'48.84" E 25°5'3.05" N	-do-	-do-
3	Shangreiso		94°15'57.04" E 24°59'38.19" N	-do-	-do-

13.

Sl. No	Name of the Farmer	Aadhar No	GPS	Address/Location	Area
1	C. Seireia	7207	94°28'9.04" E 25°17'11.76" N	Tushar	1ha.
2	Kahaowon		94°27'59.75" E 25°17'1.48" N	-do-	-do-

14.

Sl. No	Name of the Farmer	Aadhar No	GPS	Address/Location	Area
1	Ramtharla	975	94°25'14.68" E 25°15'32.24" N	Tushar	1ha.
2	Wilson		94°28'9.04" E 25°17'11.76" N	-do-	-do-
3	Kingson		94°27'59.75" E 25°17'1.48" N	-do-	-do-

District Agriculture Officer
Ukhrul Dist. Manipur

15.

Sl. No	Name of the Farmer	Aadhar No	GPS	Address/Location	Area
1	Somirin Jajo	6135 943	94°28'14.21" E 25°17'8.98" N	Hatha	1ha.
2	Wungnao pam		94°25'14.68" E 25°15'32.24" N	-do-	-do-

16.

Sl. No	Name of the Farmer	Aadhar No	GPS	Address/Location	Area
1	Wilson	4066 5519	94°0'15.00" E 25°0'82.00" N	Hatha	1ha.
2	Singamla			-do-	-do-

17.

Sl. No	Name of the Farmer	Aadhar No	GPS	Address/Location	Area
1	Wonmila	7891 535	94°16'3.53" E 24°6'7.36" N	Maileng	1ha.
2	Shangam Hungyo		94°15'49.72" E 25°8'6.50" N	-do-	-d-

18.

Sl. No	Name of the Farmer	Aadhar No	GPS	Address/Location	Area
1	Rinchui		94°23'17.20" E 25°4'24.19" N	Chingai	1ha.
2	Chinaoshang		94°19'55.16" E 25°1'7.20" N	-do-	-do-
3	Thisangmi		94°19'40.14" E 25°1'6.18" N	-do-	-do-

19.

Sl. No	Name of the Farmer	Aadhar No	GPS	Address/Location	Area
1	Mayasang		94°9'28.13" E 25°2'13.12" N	Halang	1ha.
2	C. Somayo		94°24'51.37" E 25°23'58.96" N	-do-	-do-
3	V. Reuben		94°17'17.08" E 25°7'6.23" N	-do-	-do-

*District Agriculture Officer
Ukhrul Dist. Manipur*

20.

Sl. No	Name of the Farmer	Aadhar No	GPS	Address/Location	Area
1	Ngalangam		94°16'59.74" E 25°6'55.54" N	Lunghar	1ha.
3	Vs. Luingam		94°17'26.69" E 25°7'53.36" N	-do-	-do-
3	N. Paothing		94°38'28.70" E 24°58'54.10" N	-do-	-do-

21.

Sl. No	Name of the Farmer	Aadhar No	GPS	Address/Location	Area
1	Z. Anthony		94°33'4.70" E 24°52'57.16" N	Lunghar	1ha.
2	Vs. Chanso		94°9'9.05" E 25°48'50.04" N	-do-	-do-
3	H. Ayo		94°28'55" E 25°13'32" N	-do-	-do-

22.

Sl. No	Name of the Farmer	Aadhar No	GPS	Address/Location	Area
1	Ayoshon		94°29'03" E 25°14'00" N	Tushar	1ha.
2	Philimon		94°29'11" E 25°14'11" N	-do-	-do-

23.

Sl. No	Name of the Farmer	Aadhar No	GPS	Address/Location	Area
1	Rejoice		94°32'48" E 25°15'00" N	Talui	1ha.
2	Victorson		94°31'50" E 25°13'53" N	-do-	-do-
3	Aimon		94°31'46" E 25°14'39" N	-do-	-do-

24.

Sl. No	Name of the Farmer	Aadhar No	GPS	Address/Location	Area
1	Khathing		94°23'50" E 25°16'50.2" N	Mapum	1ha.
2	Yoyangam		94°23'55" E 25°16'53.1" N	-do-	-do-

le
District Agriculture Officer
Ukhrul Dist. Manipur

25.

Sl. No	Name of the Farmer	Aadhar No	GPS	Address/Location	Area
1	Kumsi		94°23'55" E 25°16'53.1" N	Mapum	1ha.
2	Shining		94°17'11.48" E 24°07'59.99" N	-do-	-do-

26.

Sl. No	Name of the Farmer	Aadhar No	GPS	Address/Location	Area
1	T. Hormi		94°20'49.78" E 25°25'55.30" N	Hungpung	1ha.
2	Reisangmi		94°18'6.74" E 25°09'10.43" N	-do-	-do-
3	Ayo		94°09'38.91" E 25°12'1.02" N	-do-	-do-

27.


Sl. No	Name of the Farmer	Aadhar No	GPS	Address/Location	Area
1	Wonthing K	55 XXXXXXXXXX 313	94°12'5.89" E 25°08'7.46" N	Grihang	1ha.
2	Mataisang		94°16'3.53" E 25°06'7.36" N	-do-	-do-
3	T. Solomon		94°15'3.06" E 24°54'22.64" N	-do-	-do-

28.

Sl. No	Name of the Farmer	Aadhar No	GPS	Address/Location	Area
1	AS. Masowon		94°13'38.64" E 24°57'59.93" N	Peh	1ha.
2	AS. Tuiwungla		94°28'49.72" E 25°26'54.71" N	-do-	-do-

29.

Sl. No	Name of the Farmer	Aadhar No	GPS	Address/Location	Area
1	S. Khangams hing		94°32'17.83" E 25°36'34.67" N	Peh	1ha.
2	Mataisang		94°23'46.37" E 25°13'9.27" N	-do-	-do-


 District Agriculture Officer
 Ukhrul Dist. Manipur

Scanned by CamScanner

Scanned by CamScanner

30.

Sl. No	Name of the Farmer	Aadhar No	GPS	Address/Location	Area
1	Shangshim	7694 4522 6109	94°22'4.34" E 25°10'17.90" N	Ngainga	1ha.
2	Philimon		94°13'50.34" E 25°8'44.57" N	-do-	-do-
3	Varewon		94°7'34.39" E 25°4'19.76" N	-do-	-do-

31.

Sl. No	Name of the Farmer	Aadhar No	GPS	Address/Location	Area
1	K. David	6394 4522 4997	94°10'6.29" E 24°56'30.79" N	Sinakeithei	1ha.
2	Matuiyei		94°24'51.37" E 25°23'58.96" N	-do-	-do-

32.

Sl. No	Name of the Farmer	Aadhar No	GPS	Address/Location	Area
1	Samuel Zingyo		94°9'28.35" E 24°58'39.46" N	Kasomtang	1ha.
2	Thingamla		94°11'6.68" E 25°05'11" N	-do-	-do-

**Beneficiary list for implementation of NFSM (1st Installment) Central Share
for the year 2019 -20 in respect of District Agriculture Office Ukhrul.**

Cluster Demonstration

Name of the Crop – Lentil

1.

Sl. No	Name of the Farmer	Aadhar No	GPS	Address/Location	Area
1	Themchui ri Horam	308 4522 3580	94°11'36.18" E 25°05'23" N	Halang	1ha.
2	Worring Horam		94°11'33.96" E 25°1'51.97" N	-do-	-do-
3	Shinmi Shaiza K		94°9'25.02" E 25°5'17.10" N	-do-	-do-


 District Agriculture Officer
 Ukhrul Dist. Manipur

2.

Sl. No	Name of the Farmer	Aadhar No	GPS	Address/Location	Area
1	Shanchuila HAS	8722-3345	94°29'4.11" E 25°5'0.71" N	Kuingai	1ha.
2	HAS. Ningchuila		94°29'4.11" E 25°5'22.46" N	-do-	-do-

3.

Sl. No	Name of the Farmer	Aadhar No	GPS	Address/Location	Area
1	Varinmi vashi	7420-3813	94°16'5.67" E 24°41'92.59" N	Hungpung	1ha.
2	Somathan Washi		94°22'38.40" E 24°35'42.11" N	-do-	-do-
3	AS. Yaorei la		94°18'17.5" E 24°39'15.21" N	-do-	-do-

4.

Sl. No	Name of the Farmer	Aadhar No	GPS	Address/Location	Area
1	T. Venes	5328-7505	94°26'17.51" E 25°10'26.64" N	Chingjaroi	1ha.
2	T. Lightson		94°26'40.19" E 25°10'28.40" N	-do-	-do-
3	T. Titus		94°8'53.11" E 24°58'20.69" N	-do-	-do-

5.

Sl. No	Name of the Farmer	Aadhar No	GPS	Address/Location	Area
1	W. Thingkhaila	3361-5439	94°20'10.78" E 25°1'7.10" N	Simakeituei	1ha.
2	R. Jonson		94°20'13.50" E 24°59'56.34" N	-do-	-do-
3	Pamthingla Longvah		94°9'30.15" E 24°57'18.85" N	-do-	-do-

6.

Sl. No	Name of the Farmer	Aadhar No	GPS	Address/Location	Area
1	Angamla Lunghar	7797-6721	94°10'13.30" E 24°56'24.56" N	Khamasom Phungrei	1ha.

b
District Agriculture Officer
Ukhrul Dist. Manipur

2	KS. Talice		94°29'54.10" E 25°4'50.37" N	-do-	-do-
3	Pamthing n Longvah		94°32'31.69" E 25°4'55.24" N	-do-	-do-

7.

Sl. No	Name of the Farmer	Aadhar No	GPS	Address/Location	Area
1	Y. Paomila	9644 2489	94°6'10.41" E 24°47'53.66" N	Paorei	1ha.
2	Y. ayuithing		94°6'10.41" E 24°37'9.79" N	-do-	-do-
3	Y. Philaton		94°6'11.48" E 24°48'50.61" N	-do-	-do-

8.

Sl. No	Name of the Farmer	Aadhar No	GPS	Address/Location	Area
1	Sirawon Kashung	2001 0493	94°24'25.97" E 24°55'38.78" N	Peh	-do-
2	S. Ezakiel		94°20'19.80" E 24°55'38.78" N	-do-	-do-

9.

Sl. No	Name of the Farmer	Aadhar No	GPS	Address/Location	Area
1	Yarmichon Mahak	8584 5226	94°27'09" E 25°09'48" N	Ngainga	1ha.
2	Yarmaila Mahak		94°27'32" E 25°09'38" N	-do-	-do-
3	Worson Muinao		94°27'38" E 25°09'19" N	-do-	-do-

10.

Sl. No	Name of the Farmer	Aadhar No	GPS	Address/Location	Area
1	RS. Masophy	8750 2138	94°27'29" E 25°09'22" N	Ngainga	1ha.
2	L. Marei		94°31'864" E 25°11'86" N	-do-	-do-

L
District Agriculture Officer
Ukhrul Dist. Manipur

11.

Sl. No	Name of the Farmer	Aadhar No	GPS	Address/Location	Area
1	Lanotla	6420 2052	94°31'173" E 25° 08'595" N	Ngainga	1ha.
2	Margaret		94°29'703" E 25° 10'002" N	-do-	-do-
3	Leishiwon		94°23'18" E 25° 06'31" N	-do-	-do-

12.

Sl. No	Name of the Farmer	Aadhar No	GPS	Address/Location	Area
1	Rv. Mingyaola	3918 227	94°23'24" E 25° 06'35" N	Kuirei	1ha.
2	Sonia		94°11'19.30" E 24° 56'55.21" N	-do-	-do-

13.

Sl. No	Name of the Farmer	Aadhar No	GPS	Address/Location	Area
1	Z Luingamla	6385 7662	94°20'49.78" E 25°25'55.30" N	Kuirei	1ha.
2	Thanpam		94°18'6.74" E 25°9'10.43" N	-do-	-do-
3	Philawon		94°9'38.91" E 25°1'21.02" N	-do-	-do-

14.

Sl. No	Name of the Farmer	Aadhar No	GPS	Address/Location	Area
1	R. Payo	7300 5196	94°12'5.89" E 25°8'7.46" N	Longpi Kajui	1ha.
2	Holisa Sasa		94°16'3.53" E 25°6'7.36" N	-do-	-do-
3	Naokahao		94°15'3.06" E 24°54'22.64" N	-do-	-do-

15.

Sl. No	Name of the Farmer	Aadhar No	GPS	Address/Location	Area
1	Thingthing chon Sasa	8049 4413	94°13'38.64" E 24°57'59.93" N	Longpi Kajui	1ha.
2	Levis Luiram		94°28'49.72" E 25°26'54.71" N	-do-	-do-
3	T. Leishiwon		94°32'17.83" E 25°36'34.67" N	-do-	-do-


 District Agriculture Officer
 Imphal Dist. Manipur

Scanned by CamScanner

Scanned by CamScanner

16.

Sl. No	Name of the Farmer	Aadhar No	GPS	Address/Location	Area
1	K. Esther	24027 0623	94°23'46.37" E 25°13'9.27" N	Sihai Khullen	1ha.
2	Kuisei		94°22'4.34" E 25°10'17.90" N	-do-	-do-
3	Thotyola A Shimray		94°13'50.34" E 25°8'44.57" N	-do-	-do-

17.

Sl. No	Name of the Farmer	Aadhar No	GPS	Address/Location	Area
1	Vahneng Haolei	9748 4196	94°7'34.39" E 25°4'19.76" N	Molen Kamsei	1ha.
2	Thangkhol ei Haolei		94°10'6.29" E 24°56'30.79" N	-do-	-do-

18.

Sl. No	Name of the Farmer	Aadhar No	GPS	Address/Location	Area
1	Ringphapam Kasar	4878 2964	94°24'51.37" E 25°23'58.96" N	Nungshang Khullen	1ha.
2	KC. Shimreiyo		94°9'28.35" E 24°58'39.46" N	-do-	-do-
3	Khararwung Kasar		94°11'6.68" E 25°05'11" N	-do-	-do-

19.

Sl. No	Name of the Farmer	Aadhar No	GPS	Address/Location	Area
1	Likeson Chamroy	5876 190	94°11'36.18" E 25°05'23" N	Halang	1ha.
2	Silas Huileng		94°11'33.96" E 25°1'51.97" N	-do-	-do-
3	Chinaithing		94°9'25.02" E 25°5'17.10" N	-do-	-do-

20.

Sl. No	Name of the Farmer	Aadhar No	GPS	Address/Location	Area
1	CW. Runmi	8705 3507	94°29'4.11" E 25°5'0.71" N	Tushar	1ha.
2	AS. Shimreihon		94°29'4.11" E 25°5'22.46" N	-do-	-do-
3	Chiya		94°16'5.67" E 24°41'92.59" N	-do-	-do-

6
District Agriculture Officer
Ukhrul Dist. Manipur

21.

Sl. No	Name of the Farmer	Aadhar No	GPS	Address/Location	Area
1	Shairei Zimik	6933 4218	94°22'38.40" E 24°35'42.11" N	Sinakeithel	1ha
2	Daniel Zimik		94°18'17.5" E 24°39'15.21" N	-do-	-do-

22.

Sl. No	Name of the Farmer	Aadhar No	GPS	Address/Location	Area
1	Paokhola holai	9448 0221	94°26'17.51" E 25°10'26.64" N	Mollen	1ha
2	Nengkhohei Haolei		94°26'40.19" E 25°10'28.40" N	-do-	-do-

23


Sl. No	Name of the Farmer	Aadhar No	GPS	Address/Location	Area
1	Z Chinaothing	3561 1767	94°8'53.11" E 24°58'20.69" N	Halang	1ha
2	Z. Thotngamla		94°20'10.78" E 25°1'7.10" N	-do-	-do-

24.

Sl. No	Name of the Farmer	Aadhar No	GPS	Address/Location	Area
1	Yaoreila Shaiza	7629 5565	94°20'13.50" E 24°59'56.34" N	Wino Tang	1ha
2	Edinund C		94°9'30.15" E 24°57'18.85" N	-do-	-do-
3	S. Mishivam		94°10'13.30" E 24°56'24.56" N	-do-	-do-

25.

Sl. No	Name of the Farmer	Aadhar No	GPS	Address/Location	Area
1	H. Ahao	3660 1341	94°29'54.10" E 25°4'50.37" N	Nungshang Khullen	1ha
2	H Ashiram		94°32'31.69" E 25°4'55.24" N	-do-	-do-
3	Vaomathing		94°6'10.41" E 24°47'53.66" N	-do-	-do-


District Agriculture Officer
Ukhrul Dist. Manipur

26.

Sl. No	Name of the Farmer	Aadhar No	GPS	Address/Location	Area
1	CW. Runmt	8705 43 2507	94°6'10.41" E 24°37'9.79" N	Tushar	1ha.
2	Areiwon		94°6'11.48" E 24°48'50.61" N	-do-	-do-

27.

Sl. No	Name of the Farmer	Aadhar No	GPS	Address/Location	Area
1	Silas huileng	3767 77 4619	94°24'25.97" E 24°55'38.78" N	Halang	1ha.
2	Timothy		94°20'19.80" E 24°55'38.78" N	-do-	-do-

28

Sl. No	Name of the Farmer	Aadhar No	GPS	Address/Location	Area
1	Thotngamla	5545 77 9852	94°19'29.46" E 24°49'63" N	Halang	1ha.
2	C. Khaso		94°22'8.90" E 24°51'29.21" N	-do-	-do-

29.

Sl. No	Name of the Farmer	Aadhar No	GPS	Address/Location	Area
1	Z. Chinaothong	5545 77 4852	94°15'50.40" E 25°4'20.38" N	Halang	1ha.
2	C. Precilla		94°14'24.87" E 25°3'40.06" N	-do-	-do-

30


Sl. No	Name of the Farmer	Aadhar No	GPS	Address/Location	Area
1	Kharing Shimrah	474 77 53	94°14'11.15" E 25°2'54.39" N	Peh	1ha.
2	Kaping Hornsam		94°14'8.18" E 25°2'54.12" N	-do-	-do-
3	Shangai K		94°14'8.36" E 25°3'0.34" N	-do-	-do-

31

Sl. No	Name of the Farmer	Aadhar No	GPS	Address/Location	Area
1	R. Shontha		94°15'49.72" E 25°8'6.50" N	Peh	1ha.
2	Philawon		94°15'21.07" E 25°9'13.89" N	-do-	-do-

S
District Agriculture Officer
Ukhrul Dist. Manipur

Sl. No	Name of the Farmer	Audhar No	GPS	Address/Location	Area
1	AS. Masowon	9293 . . . 787	94°18'3.22" E 25° 9'34.35" N	Peh	1ha.
2	Phanilla		94°9'34.54" E 25° 2'37.20" N	-do-	-do-s


District Agriculture Officer
Ukhrul Dist. Manipur

List of beneficiaries for NFSM-1st Intallment for the year 2019-20 (CS)

Component: Cluster Demo on Gram

No	Name	Address	Aadhar	Geo tag	Loukol
2	Md.Fajlur Rahman	Lilong Awang Leikai	31111111111111111111 062	24°31'24"N 94°0'64"E	Lou Taret Loukol
	Syed Farijuddin	Lilong Turel Ahanbi	83111111111111111111 130	24°54'18"N 94°02'66"E	Sagol Lou
3	Md.Habibur Rahman	Lilong atoukhong Mamang	23111111111111111111 372	24°51'31"N 94°01'22"E	Nganglou
4	Md.Islamuddin	Irong Chesaba	71111111111111111111 216	24°54'27"N 94°02'74"E	Yendao Loukol
5	Bm.Nasirul Shaheed	Lilong Dam Mathak	20111111111111111111 719	24°54'09"N 94°02'57"E	Nganglou
6	Md.Abash Khan	Lilong Ubakthong Mathak	33811111111111111111 118	24°50'68"N 93°98'65"E	Tharoipokpi
7	Mrs. Minarjan	Lilong Ubakthong Makha	63111111111111111111 591	24°52'63"N 94°00'72"E	Tharoipokpi
8	Mrs.Sanayai	Lilong turel Ahanbi	58111111111111111111 869	24°52'89"N 94°00'83"E	Nganglou
9	Md. Abdul Latif	Moirang Leingoijing Leikai	01711111111111111111 6531	La:24.644095° Lo:93.955943°	Ikop Loukol
10	Md. Habibullah	Keibung Mayai Leikai	85111111111111111111 7100	La:24.635733° Lo:93.945027°	Ikop loukol
11	Md. Abothem	Keibung Mayai Leikai	41541111111111111111 5125	La:24.635733° Lo:93.945027°	Ikop loukol
12	Mrs. Wahida Begum	Keibung Makha Leikai	61741111111111111111 9020	La:24.635733° Lo:93.945027°	Maning Khong Loukol
13	Mrs. Amina Majnoon	Keibung Mayai Leikai	87431111111111111111 5011	La:24.635733° Lo:93.945027°	Maning Khong Loukol
14	Md. Abdul Helim	Keibung Mathak Leikai	87431111111111111111 5007	La:24.635730° Lo:93.945025°	Maning Khong Loukol
15	Md. Zunus Khan	Keibung Mayai Leikai	55111111111111111111 5111	La:24.635730° Lo:93.945035°	Maning Khong Loukol
16	Okram Maipakpee Devi	Pakhangkhong Leirak, Thoubal Achouba	40111111111111111111 6111	La:24.63315° Lo:93.99227°	Ningombam Loukoi
17	Kh.Salman Khan	Yairipok bamon Leikai	32211111111111111111 30	24°30'43"N 93°59'55"E	Selom
18	Abdul Hashim	Yairipok Bamon Leikai	88141111111111111111 10	24°30'47"N 93°59'59"E	Selom

10	Name	Address	Aadhar	Geo tag	Loukol
	Kh.Salim Khan	Shikhong Khunou	40E 2920	24°30'18" N 93°0'9" E	Shikhong
20	Md.Idrish Ali	Yairipok Singa	601 3378	24°30'2" N 94°0'21" E	Selom
21	Md.Ayub Khan	Yairipok Singa	728 690	24°30'5" N 94°0'24" E	Selom
22	M.Damayenti Devi	Khoirom Mayai Leikai	936 349	24°30'44" N 93°0'30" E	Khoirom
23	Kh.Mombi Devi	Yairipok Khoirom	862 40	24°30'57" N 93°59'42" E	Khoirom
24	Kaboklei	Yairipok Singa	422 76/53	24°30'22" N 93°59'3" E	Selom
25	Salam Ongbi Sunita Devi	Heirom Part-III Ngarouthem Leikai	745 1518	Lati-24.598699 Long- 94.073259	Salungpham Loukol
26	Khundongbam Tabashini Devi	Heirom Part-II Mayai Leikai	5 1124 3220	Lati-24.598792 Long- 94.073157	Salungpham Loukol
27	Thokchom Memme Devi	Heirom Part-II Maning Leikai	9 18129 6	Lati-24.598417 Long- 94.073963	Chingdongpok loukol
28	Paonam Manao Singh	Wangjing Wangkhei	6 6718 5 J	Lati-24.598789 Long- 94.073589	Kairembikhok Loukol
29	Thangjam Sanjit Singh	Salungpham Kangyambem	7 3 0246 6 1	Lati-24.598734 Long- 94.073367	Salungpham Loukol
30	Sarangthem Bishorjit Singh	Salungpham Kangthokchao Mayai Leikai	3 7519 59	Lati-24.598129 Long- 94.073989	Salungpham Loukol
31	Chongtham Basanta Singh	Wangjing Wangkhei	7 7277 5 2	Lati-24.598457 Long- 94.073324	Samaram Loukol
32	Huidrom Manihar Singh	Uyal Awang Leikai	7 0071	Lati-24.598158 Long- 94.073786	Uyal Loukol
33	L. Mukho Singh	Irengband	82 26	Lat: 24.540010 Long: 93.987400	Loushi Loukol
34	M. Gopal Singh	Mairembam	96 962	Lat: 24.540051 Long: 93.987432	Mairembam Loukol
35	M. Surachand Singh	Irengband	4 550	Lat: 24.540012 Long: 93.987401	Loushi Loukol
36	M. Ingocha Singh	Irengband	939 369	Lat: 24.540014 Long: 93.987401	Loushi Loukol

No	Name	Address	Aadhar	Geo tag	Loukol
	M. Surjit Singh	Irengband	2111183	Lat: 24.540017 Long: 93.987402	Loushi Loukol
38	O. Lata Devi	Mairembam	7211107	Lat: 24.540059 Long: 93.987455	Mairembam Loukol
39	Y. Puspa Devi	Kakching	16975113596	Lat: 24.4820 Long: 93.9559	Wairi Loukol
40	M. Janeshwari	Kakching	52675111522	Lat: 24.4825 Long: 93.9556	Wairi Loukol
41	T.Surmala Chanu	Wabagai Maning Leikai	84111237	24.7006 93.0780	Maning Loukol
42	S.Khambi Leima	Wabagai Mayai Leikai	98111149	24.5500 94.0600	Maning Lou
43	K.Babu Singh	Wabagai Thingel Leikai	587111382	24.3554 93.9662	Thingel Loukol
44	Md.Burhanuddin	Santhel Mayai Leikai	4951114516	2406554 93.9147	Santhel loukol
45	Md.Alauddin	Santhel Mayai Leikai	9681111058	24.4887 93.9554	Santhel loukol
46	Md Tajuddin	Santhel Mamang Leikai	581725410737	24.5410 94.0221	Santhel loukol
47	L.Nando Singh	Wabagai Makha Leikai	41751110472	24.6552 93.9198	Mahadev Lou
48	A.Sanjeev Singh	Keirak Awang Leikai	26071110201	24.2801 94.0214	Kedajit loukol
49	K.Jayanta Meitei	Sekmaijin Khunou	821511103962	24°50'85" N 94°01'48" E	Sekmaijin
50	E.Shandhyarani Devi	Elangkhangpokpi Awang	9241111537	24°50'92" N 94°00'80" E	Lamjao Loukol
51	N.Mocha Singh	Yangdong Makha Leikai	52211110521	24°50'90" N 94°00'58" E	Yangdong Loukol
52	Y.Pakpi Devi	Elangkhangpokpi Awang	415111101327	24°51'11" N 94°00'56" E	Lamjao Loukol
53	Y.Basanta Singh	Langmeidong Mamang Leikai	82811110805	24°46'86" N 94°00'47" E	Lamjao Loukol
54	Th.Ranjana Devi	Tejpur Awang Leikai	09151110323	24°47'22" N 94°00'24" E	Tejpur loukol
55	Y.Rajen Singh	Arong Khunou	88841110351	24°48'44" N 93°99'51" E	Lamjao Loukol
56	K.Ashakiran Devi	Sekmaijin Khunou	8251111050	24°46'07" N 94°01'26" E	Sekmaijin Khunou Loukol
57	M.Rabin Singh	Chairel	71711110483	24°34.59" N 93°58.10" E	Chairel Awang Loukol
58	Th.Naotomba Singh	Wangoo Ningai Leikai	61111110120	24°35.48" N 93°57.58" E	Nungai Loukol
59	I.Ibomcha Singh	Kakching Khunou	80111110291	24°37.16" N 93°61.10" E	Thongam Loukol

No	Name	Address	Aadhar	Geo tag	Loukol
60	M.Narendra Singh	Wangoo Tera Makha Leikai	679 0154	24° 31.04" N 93° 55.30" E	Tera makha Loukol
61	T.Iboton Singh	Kakching Khunopu Thongam	31 013	24° 32.25" N 93° 54.48" E	Thongam Loukol
62	T.Romio Singh	Wangoo Sabam Leikai	65 0614	24° 32.16" N 93° 54.55" E	Sabam Loukol
63	T.Nganbi	Wangoo nongaikhong Pareng	667 0400	24° 54.00" N 93° 93.4" E	Nongaikhong Loukol
64	T.Tondonba Singh	Wangoo nongaikhong Sabam	484 0276	24° 54.1" N 93° 93.4" E	Nongaikhong Loukol
65	Ch.Shyamo Singh	Papal Maning	58 0843	Lat: 24.723109 Long: 93.847909	Papal Loukol
66	S.Tomba Singh	Lamding Cherapur	612 0113	Lat: 24.723111 Long: 93.847910	Lamding Loukol
67	S.Chandradas Singh	Langathel Laikon Leikai	269 0319	Lat: 24.540034 Long: 93.987415	Samaran Loukol
68	Manira Bibi	Sangaiyumpham Pt-I	913 0366	Lat: 24.540036 Long: 93.987418	Nungphou
69	Amina Begum	Sangaiyumpham Pt-I	99 0801	Lat: 24.540038 Long: 93.987417	Yangbi Loukol
70	Mrs.Minarasi	Sangaiyumpham	659 020	Lat: 24.540040 Long: 93.987420	Cherapur loukol
71	M.Bidyananda Singh	Tentha Khunjao	367 0367	Lat: 24.4831 Long: 93.9561	Khunjao Loukol
72	T.Gyaneshwar Singh	Wangjing Tekcham Leikai	481 0513	Lat: 24.540009 Long: 93.987410	Tekcham Loukol

List of beneficiaries for NFSM-1st Intallment for the year 2019-20 (CS)

Component: Cluster Demo on Lentil

Sl.No	Name	Address	Aadhar	Geo tag	Loukol
1	Ruhina	Lilong Turel Ahanbi	711... 182	24°53'12"N 94°00'90"E	Karampat Loukol
2	Apik	Lilong Turel Ahanbi	833... 6275	24°53'29"N 94°0'97"E	Tharoipokpi
3	Mrs.Sultana	Lilong Turel Ahanbi	86... 161	24°53'29"N 94°00'97"E	Ngangloui
4	Mrs.Minarjan	Lilong	845... 2021	24°51'83"N 94°01'05"E	Sagol Lou
5	Md.Taj Hussain	Lilong	821... 264	24°51'84"N 94°02'05"E	Karampat
6	Mrs.Jubeda Bibi	Lilong	8094... 01	24°52'24"N 94°02'05"E	Nganglou
7	Mrs.Najima	Irong Chesaba	514... 563	24°52'52"N 94°02'25"E	Irong Khunou
8	Waikhom Ibungo Singh	Thoubai Mayai Leikai	27... 4621	La:24.63310° Lo:93.99223°	Ningombam Loukol
9	Ch. Joykumar Singh	Phouden Moirangpali	2... 2726	La:24.64790° Lo:94.01860°	Moirangpalli Loukol
10	Ningthoujam Premchandra Singh	Thoubal Kshetri Leikai	2... 0686	La:24.64787° Lo:94.01856°	Kshetri Loukol
11	Maibam Sanathoi Devi	Thoubal Kshetri Leikai	... 2243	La:24.64787° Lo:94.01856°	Kshetri Loukol
12	Takhellambam Ingocha Singh	Thoubal Kshetri Leikai	... 0068	La:24.64787° Lo:94.01856°	Kshetri Loukol
13	Elangbam Bilashini Devi	Thoubal Kshetri Leikai	... 2713	La:24.64787° Lo:94.01856°	Kshetri Loukol
14	Akoijam(O) Jamini Devi	Thoubal Nongangkhong Bamon Leikai	4... 2004	La:24.63330° Lo:93.99241°	Nongangkhong Loukol
15	Md.Sanayai	Yairipok Shikhong	84... 3973	24°30'12"N 93°59'8"E	Shikhong Khunou
16	Md.Abdul Rajak	Shikhong Sekmai	40... 249	24°30'3"N 94°0'22"E	Shikhong Sekmai
17	M.Hasim	Chandrakhong	83... 409	24°30'6"N 93°58'51"E	Chandrakhong
18	Md.Hafijuddin	Chandrakhong	88... 252	24°30'51"N 93°59'41"E	Chandrakhong Loukol
19	Abubakar Mia	Chandrakhong	391... 031	24°31'50"N 94°1'8"E	Chandrakhong
20	Mahamud Helim	Chandrakhong	40... 372	24°31'60"N 93°1'8"E	Chandrakhong

Name	Address	Aadhar	Geo tag	Loukol
Mrs.Ibemton	Chandrakhong	393... 39517	24°32'5"N 94°1'36"E	Chandrakhong
Kh.Hamida	Chandrakhong	338... 846	24°31'51"N 94°1'29"E	Chandrakhong
Keisham Miranda Devi	Salungpham Mayai Leikai	2... 97 9...	Lati-24.598038 Long94.073338	Salungpham
Laishram Bani Devi	Heirolk Part-I Maning Leikai	... 4976 ...	Lati-24.598482 Long94.073015	Uyal
Khumanthem Rebita Devi	Heirolk Mayai Part-II Bazar	9... 1121 5...	Lati-24.598568 Long94.073124	Salungpham
Khundrakpam Lalit Singh	Maning Leikai Part-II	... 2856 5...	Lati-24.598729 Long94.073037	Salungpham
Khundongbam Sudam Singh	Heirolk Part-II Saikhom Leikai	5... 0839 5...	Lati-24.598721 Long94.073907	Salungpham
Chongtham Sudhir Singh	Wangjing Wangkhei	31... 76721 4...	Lati-24.598701 Long94.073379	Samaram
Moirangthem Bihari Singh	Heirolk Part-II Maning Leikai	7... 95649 7...	Lati-24.598478 Long94.073027	Salungpham
Elangbam Manimacha Singh	Heirolk Part-II Bazar	9... 6063 8...	Lati-24.598308 Long94.073127	Salungpham
Md Alishan	Sora	5... 1087	Lat: 24.540023 Long:94.055878	Loushi
Ser Khan	Sora	4... 25111	Lat: 24.540026 Long:94.055879	Loushi
O.Bala Devi	Irengband	7... 7281	Lat: 24.540034 Long:93.987415	Irengband
Th .Sundari Devi	Irengband	4... 5023	Lat: 24.540036 Long:93.987418	Loukol
M.Thoiba Singh	Irengband	8... 2861	Lat: 24.540038 Long 93.987417	Karanchi loukol
K.Bembem Devi	Irengband	3... 8136	Lat: 24.540040 Long:93.987420	Karanchi loukol
N.Binovabi Devi	Kakching	822... 190	Lat: 24.4857 Long:93.9578	irengband Loukol
Y.Tamu Singh	Kakching	994... 37	Lat: 24.4859 Long:93.9580	Loushi
Thounaojam Priyanka Devi	Wabagai mayai leikai	60... 29	24.7006 93.0780	Kedajit Loukol
Ahanthem Inao Devi	Keirak Awang Leikai	4... 136	24.5500 94.0600	Kedajit Loukol
Huidrom Shanti Devi	Wabagai Makha Leikai	78... 996	24.3554 93.9662	Makha Loukol
Urikhinbam Romesh Meitei	Keirak Awang Leikai	98... 889	2406554 93.9147	Awang Iou
Thounaojam Budhi Singh	Keirak Awang Leikai	97... 105	24.4887 93.9554	Awang Iou

	Name	Address	Aadhar	Geo tag	Loukol
	L.Inaobi Singh	Tentha Khonghal Mayai Leikai	679548732565	24.540026 94.055879	Khongbal Loukol
66	Haji Ashraf Ali	Sangaiyumpham Pt-II	3595273248	24.540034 93.987415	Cherapur Loukol
67	S.Chinglensana Meitei	Sapam Sabal Leikai	3865501563	24.540036 93.987418	Sapam Loukol
68	S.Sija Devi	Sapam Sabal leikai	2675555748	24.540038 93.987417	Sapam Loukol
69	S.Rajen Singh	Sapam Sabal Leikai	4125555959	24.540040 93.987420	Sapam Loukol
70	A. Amuba Singh	Sapam	88035558546	24.6552 93.9198	Sapam Loukol

	Name	Address	Aadhar	Geo tag	Loukol
	L.Amubi Devi	Langmeidong Maning Leikai	5836 972	24.6800 93.8710	Lamjao Loukol
1	L.Kenjit Singh	Chairel Khongnang Leikai	9312 573	24°52.1" N 93°93.8" E	Chairel Maning Lou
22	N.Inaomacha Singh	Sugnu Awang Leikai	693 509	24°52.5" N 93°93.7" E	Chairel Maning Lou
23	Nazia Hasan	Phundrei Makha Leikai	9292 512	24.5516 93.4564	Phundrei Loukol
24	Samshad bibi	Phundrei Mayai Leikai	5017 635	24.9733 93.7897	Phundrei Loukol
25	H.Tamphaleima Devi	Tekcham Mamang Leikai	4443 217	24.6636 93.7879	Tekcham Loukol

List of beneficiaries for NFSM-1st Intallment for the year 2019-20 (CS)

Component: demo on improved Package

S.No	Name	Address	Aadhar	Geo tag	Loukol
1	W.Sarju Devi	Wabagai mayai Leikai	74155-38994	24.3014 93.9660	Maibam Loukol
2	M..Nganthoi Devi	Wabagai Tera Urak	538255-1189	24.6740 93.8600	Tera Urak Loukol
3	Y.Ayingbi Devi	Wabagai tera Urak	816-3592	24.6751 93.6761	Tera Urak Loukol
4	K.Binoy Singh	Wabagai thingel Leikai	7915-3443	24.5320 93.9147	Thingel Loukol
5	Y.Nabadip Singh	Wabagai Maibam leikai	3945-371037	24.6998 93.8998	Maibam Loukol
6	K.Jayanta Singh	Wabagai Thingel Leikai	312-32703	24.2784 93.8966	Thingel Loukol
7	Y.Inaocha Singh	Wabagai maibam leikai	458-34895	24.6900 93.8810	Maibam Loukol
8	H.Garit Singh	Wabagai thingel Leikai	5625-30440	24.2764 93.8911	Thingel loukol
9	Y.Basanta Singh	Wabagai Maibam Leikai	9392-37443	24.6817 93.8917	Maibam loukol
10	K.Surjit Singh	Wabagai maibam leikai	5405-39961	24.6999 93.8900	Maibam Loukol
11	Md.Abdur Rashid	Haoreibi Turel Ahanbi	8065-35349	24.3014 93.9660	Nganglou
12	Md.Jalaluddin	leihaokhong	9605-32417	24.6740 93.8600	Nganglou
13	W.Bimola Devi	Leiphrakpam	41825-3083	24.6751 93.6761	Nganglou
14	Ksh.Leibakiei Devi	Leishangthem	5235-32925	24.5320 93.9147	Thokchom
15	Md.Najir Ali	Leihaokhong	3275-34824	24.6998 93.8998	Nganglou
16	Md.Nurul Islam	Lilong Uku	8370-321085	24.2784 93.8966	Tamyai
17	Md.Lukiman	Lilong lou Manga	516-31128	24.6900 93.8810	Nganglou
18	Md.Abdul Khaliq	Haoreibi makha Leikai	3625-35165	24.2764 93.8911	Nganglou
19	Md.Abdullah	Turel Hanabi	6985-35532	24.6817 93.8917	Nganglou
20	Ruhina Begum	Irong Chesaba	4405-37627	24.6999 93.8900	Yendao Loukol
21	Sanasam Ibecha Meitei	Phouden Keirambi	5053-2739-1000	La:24.65733° Lo:94.01431°	Phouden Loukol
22	Waikhom Shyamjai Singh	Phouden	2739-2739-6000	La:24.65733° Lo:94.01431°	Phouden Loukol

	Name	Address	Aadhar	Geo tag	Loukol
	Moirangthem Rebatl Devi	Khangabok Malsnam Leikai, Part II	67 7092- 60	La:24.612051° Lo:93.998848°	Khangabok Loukol
24	Longjam Tomba Singh	Kiyam Awang Leikai	75 34- 40	La:24.66275° Lo:93.97065°	Kiyam Siphai Loukol
25	Thingujam Pungou Singh	Kiyam Tangiang	50 7885- 450	La:24.66301° Lo:93.93073°	Kiyam Siphai Loukol
26	Ningthoujam Chaoba Singh	Khangabok Awang Leikai	51 305- 00	La:24.62305° Lo:94.02484°	Khangabok Loukol
27	Laishram Ieevan Singh	Khangabok Khullakpam Leikai	9 7420- 00	La:24.609029° Lo:93.978562°	Khangabok Loukol
28	Saikhom(O) Pabita Devi	Khangabok Makha Leikai, Part III	28 4015- 00	La:24.62309° Lo:94.02494°	Khangabok Loukol
29	Laishram(O) Latari Devi	Khangabok Awang Leikai	55 923- 00	La:24.66303° Lo:93.93075°	Khangabok Loukol
30	Longjam Apabi Devi	Kiyam Heibong Leikai	51 4472- 00	La:24.66303° Lo:93.93075°	Kiyam Siphai Loukol
31	Md.Amir Khan	Shikhong Khunou	45 30385	24.3014 93.9660	Shikhong
32	S.Ithem	Chandrakhong	7896 5157	24.6740 93.8600	Chandrakhong
33	Md.Riyas Khan	Syhikhong Khunou	922 5136	24.6751 93.6761	Shikhong
34	Md Riyajuddin	Shikhong Khunou	6045 597	24.5320 93.9147	Shikhong
35	Md.Imu	Yairipok Shikhong	6297 9799	24.6998 93.8998	Shikhong
36	Mrs.Garamjan Bibi	Shikhong Sekmai	502 7347	24.2784 93.8966	Shikhong
37	Thoibi	Nongpok Sekmai	380 720	24.6900 93.8810	Shikhong
38	Mrs.Tombi	Shikhong Sekmai	44 311	24.2764 93.8911	Shikhong
39	Mrs.Majida Begum	Shikhong Sekmai	200 30	24.6817 93.8917	Shikhong
40	Rasizal Bibi	Yairipok Singa	910 456	24.6999 93.8900	Selom
41	Laishram Nganbi Devi	Heirok Part-II Devi Mandir	600 5216	Lati-24.598021 Long94.073825	Mandir Loukol
42	Laishram Kalpana Devi	Heirok Part-I Mamang Leikai	7273 394	Lati-24.598327 Long94.073346	Mandir Loukol
43	Khundrakpam (O) Joymati Devi	Heirok Part-II Bazar	3384 52	Lati-24.598817 Long94.073479	Salungpham

	Name	Address	Aadhar	Geo tag	Loukol
	Elangbam Kalpana Devi	Heirolk Part-II Bazar Mamang	2503 0639 2.	Lati-24.598321 Long- 94.073719	Salungpham
	Thokchom Dhanakanta Singh	Heirolk Part-II Bazar	3007 9924 1.74	Lati-24.598480 Long- 94.073097	Uyal
46	Sapam Binoy Singh	Heirolk Part-II Bazar	6505 8886 5.	Lati-24.598079 Long- 94.073301	Uyal
47	Moirangmayum Ibomcha Singh	Wangjing Wangkhei	7002 7816 8.52	Lati-24.598780 Long- 94.073774	Wangkhei Loukol
48	Thokchom Lobi Singh	Heirolk Part-I Heitupokpi	8100 1490 4.	Lati-24.598471 Long- 94.073852	Heitupokpi Loukol
49	Laishram Lokhol Singh	Heirolk Part-II Chingol	7001 0723 7.	Lati-24.598963 Long- 94.073369	Chingol Lou
50	Salam Kanhai Singh	Heirolk Part-III Tourangbam	7001 7283 9.57	Lati-24.598486 Long- 94.073126	Tourangbam Lou
51	N .Dhane Singh	Kakching	7130 8977	Lat: 24.4827 Long:93.9550	Loushi
52	S. Asharani Devi	Irengband	4990 0275	Lat: 24.540005 Long: 93.987409	Irengband
53	Y .Bormani Singh	Kakching	370005 43569	Lat: 24.4831 Long:93.9561	Wairi Loukol
54	O. Aruna Devi	Irengband	665503 14132	Lat: 24.540009 Long: 93.987410	irengband
55	T. Bekenanda Singh	Pallel	464 00321	Lat: 24.723100 Long:93.847900	Pallel
56	W. Tomcha Singh	Pallel	590 01246	Lat: 24.723103 Long:93.847904	Pallel
57	Abash Khan Pukhrimayum	Sora	607 000890	Lat: 24.211400 Long: 94.055870	Loushi
58	Md Jumer Ali	Sora	4914 0005050	Lat: 24.540020 Long: 94.055875	Loushi
59	N .Sushila Devi	Kakching	3040 000766	Lat: 24.4835 Long:93.9560	Wairi
60	S .Anjali Devi	Kakching	3620 000118	Lat: 24.4840 Long:93.9563	Uyok loukol

Name	Address	Aadhar	Geo tag	Loukol	
Sh.Harmani Singh	Arong Khunjao	652060005854	24.3014 93.9660	Arong Loukol	
W.Takhelei Devi	Elangkhangpokpi Makha	918600004312	24.6740 93.8600	Maning Louko	
Y.Chinglen Singh	Arong Heibongmakhong	87417000437	24.6751 93.6761	Arong Loukol	
Y.Mema Devi	Sekmai jin Maning Leikai	47591000138	24.5320 93.9147	Sekmai jin Mamang Loukol	
65	H.Bobo Singh	Arong Khunou	417900003545	24.6998 93.8998	Arong Loukol
66	E.Tampaklei Devi	Elangkhangpokpi Awang	99600001963	24.2784 93.8966	Awang Loukol
67	I.Pakpi Devi	Sekmai jin Khunou	63990000284	24.6900 93.8810	Mamang loukol
68	E.Kirankumar Singh	Hiynglam Ghiranmei	205200008471	24.2764 93.8911	Hiranmei Loukol
69	E.Heramon Singh	Hiynglam Makha Leikai	30530000923	24.6817 93.8917	Hiranmei Loukol
70	E.Manithoi Singh	Hiynglam Makha Leikai	385000009091	24.6999 93.8900	Hiranmei Loukol
71	L.Pishak Singh	Wangoo Mamang Sabal	29020000251	24° 27.063' N 93° 56.309' E	Sabal Loukol
72	L.Devidson Singh	Wangoo Mamang Leikai	97500000521	24° 27.115' N 93° 56.273' E	Sabal Loukol
73	L.Sunindro Meitei	Wangoo Tera Awang Leikai	91250000000	24° 28.596' N 93° 56.870' E	Tera Awang Loukol
74	T.Ishingchaoba Singh	Wangoo Nongyaikhong	39900000818	24° 28.518' N 93° 56.801' E	Nongyaikhong Loukol
75	T.Pakpi Devi	Nongyaikhong Sabam	48420000330	24° 28.244' N 93° 57.525' E	Sabam Loukol
76	S.Sashikanta Singh	Chairel Awang Leikai	65700000919	24° 25.670' N 93° 55.375' E	Chairel Loukol
77	Kh.Meipaksan Singh	Chairel Sabam	37290000981	24° 25.689' N 93° 55.337' E	Sabam Loukol
78	S.Rajesh Singh	Chairel Awang Leikai	44770000984	24° 25.684' N 93° 55.326' E	Chairel Awang Loukol
79	L.Pishak Singh	Wangoo Mamang Sabal	29000000251	24° 25.683' N 93° 55.344' E	Sabal Loukol
80	L.Devidson Singh	Wangoo Mamang Leikai	975000001521	24° 28.598' N 93° 56.874' E	Sabal Loukol
81	Ma.Saiim	Phundrei Sabal Leikai	61450000116	24.6751 93.6761	Phundrei Chingya
82	Ch.Joychandra Singh	Tekcham Mayai leikai	65800000546	24.5320 93.9147	Tekcham Loukol
83	L.Manao Singh	Teklcham Mamang	803700005521	24.6998 93.8998	Teklcham Loukol

	Name	Address	Aadhar	Geo tag	Loukol
	S.Telheiba Singh	Tekcham Mayai Leikai	77420001173	24.3014 93.9660	Tekcham Loukol
5	N.Mohandas Singh	Tentha	4060001152	24.6740 93.8600	Tentha Loukoi
86	P.Boy Singh	Langathel Mayai Leikai	32910008671	24.6751 93.6761	Chingya Loukol
87	N. Gopimohon Singh	Tentha Khunjao	38590008017	24.5320 93.9147	Chingya Loukol
88	P.Mani Devi	Langathel Maning Leikai	84620004737	24.6998 93.8998	Langathei Loukol

List of beneficiaries for NFSM-1st Intallment for the year 2019-20 (CS)

Component: Demo on intercropping- Maize+Lentil

Sl.No	Name	Address	Aadhar	Geo tag	Loukol
1	K.Kumarjit Singh	Wabagai Thingel Leikai	581-██████-0795	24.7100 93.9600	Thingel Loukol
2	M.Ningthemba Singh	Wabagai Thingel Leikai	9341-██████-270	24.3554 93.9663	Maibam Loukol
3	Y.Amarjit Singh	Wabagai Thingel Leikai	4339-██████-606	24.4458 93.8665	Tera Urak Loukol
4	Y.Nita Singh	Wabagai Thingel Leikai	7049-██████-640	24.7135 93.9615	Thingel Loukol
5	M.Kneiemba Singh	Wabagai thingel Leikai	3352-██████-36	24.7135 93.9614	Thingel Loukol
6	Md.Islauddin	Chabok Mairenkhun	4311-██████-796	24.7100 93.9600	Tenjeibung Loukol
7	Md.Nasib Ali	Atoukhong Maning	348-██████-68	24.3554 93.9663	Nganglou
8	H.Shyam Singh	Leishangthem Awang Leikai	847-██████-50	24.4458 93.8665	Khong Manung
9	Basirjan Begum	Haoreibi Chandakhong	3198-██████-59	24.7135 93.9615	Nganglou
10	Md.Nasiruddin	Leihaokhong	336-██████-36	24.7135 93.9614	Nganglou
11	Lourembam Chandramani Singh	Khekman Oinam Leikai	██████-2465- ██████	La:24.64016° Lo:93.94700°	
12	Asem Kumarjit Singh	Khekman Wangmataba Mayai Leikai	59-██████- 4820	La:24.64012° Lo:93.94705°	
13	Mrs. Sera Bibi	Moijing Awang Leikai	31-██████- 6186	La:24.644092° Lo:93.955938°	
14	Wahida Seikh	Moijing	40-██████- 5786	La:24.644095° Lo:93.955930°	
15	Md Jamir Ahamad	Moijing Awang Leikai	661-██████- 1-██████	La:24.644097° Lo:93.955936°	
16	Md.Kalam	Yairipok Bamon	867-██████-226	24.7100 93.9600	Selom
17	Md.Abdul Rajak	Yairipok Bamon Leikai	681-██████-470	24.3554 93.9663	Selom
18	Mrs.Rasida Bibi	Yairipok Bamon Leikai	874-██████-533	24.4458 93.8665	Selom
19	Mrs.Begum Bibi	Yairipok Bamon	978-██████-228	24.7135 93.9615	Selom
20	Md.Daolad Khan	Yairipok Kekru	21-██████-321	24.7135 93.9614	Selom
21	Longjam (o) Ibemcha Devi	Wanjing Sorokhaibam Leikai	744-██████-548	Lati-24.598361 Long- 94.073823	

	Name	Address	Aadhar	Geo tag	Loukol
	Maibam Memcha Devi	Salungpham Mayai Leikai	3774 [REDACTED] 1640	Lati-24.598366 Long- 94.073728	
23	Yumnam Somendro Singh	Wanjing Wangkhei Leikai	434 [REDACTED] 984	Lati-24.598368 Long- 94.073667	
24	Yumnam Manichandra Singh	Wanjing Wangkhei Leikai	807 [REDACTED] 717	Lati-24.598897 Long- 94.073112	
25	S.Thoiba Singh	Pallel Maning Leikai	98 [REDACTED] 74	Lat: 24.723109 Long:93.847909	
26	T.Leishang Singh	Pallel Maning Leikai	53 [REDACTED] 528	Lat: 24.723111 Long:93.847910	
27	Ksh .Ashslata Devi	Kakching Turel Wangma	29 [REDACTED] 45	Lat: 24.4845 Long:93.9569	
28	Y Murei Devi	Kakching Turel Wangma	62 [REDACTED] 78	Lat: 24.4850 Long:93.9572	
29	L.Kumar Singh	Sekmai jin Khunou	73 [REDACTED] 38	24.4100 93.8600	Mamang Loukol
30	E.Sushila Devi	Elangkhangpokpi Awang	25 [REDACTED] 908	24.5554 93.4663	Awang Loukol
31	L.Ingocha Singh	Elangkhangpokpi Awang	75 [REDACTED] 001	24.1458 93.25665	Awang Loukol
32	N.Pramo Devi	Elangkhangpokpi Awang	83 [REDACTED] 770	24.8135 93.5615	Awang Loukol
33	E.Singhajit Singh	Umathel	57 [REDACTED] 571	24.7100 93.9600	Umathel Loukol
34	M.Raghumani Singh	Umathel Bazar	58 [REDACTED] 58	24.3554 93.9663	Umathel Loukol
35	M.Bokullei Leima	Pangantabi	46 [REDACTED] 540	24.4458 93.8665	Oangantabi Loukol
36	M.Ibochoubi Leima	Umathel	21 [REDACTED] 88	24.7135 93.9615	Umathel loukol
37	K.Sanajauba Singh	Kakching Khunou Bamon Leikai	99 [REDACTED] 075	24.7135 93.9614	Terakhong Loukol
38	Md.Fakharuddin	Sangaiyumpham Cherapur	77 [REDACTED] 2156	24.4458 93.8665	Khangabok loukol
39	Md.Manohar Ali	Sangaiyumpham Pt-II	75 [REDACTED] 971	24.7135 93.9615	Khangabok
40	M.Leirenton Devi	Khongjom	44 [REDACTED] 553	24.4778 93.8415	Khongjom

List of beneficiaries for NFSM-1st Intallment for the year 2019-20 (CS)

Component: Demo on intercropping- Maize+Rice Bean

Sl.No	Name	Address	Aadhar	Geo tag	Loukol
1	K.Bhadra Singh	Wabagai Kedajit Leikai	3275[REDACTED]5029	24.5114 93.9142	Kadajit loukol
2	M.Premjit Singh	Wabagai Maibam Leikai	313[REDACTED]23	24.5140 94.0870	Maibam Loukol
3	M.Bhorot Singh	Wabagai thingel Leikai	582[REDACTED]089	24.7142 93.9600	Thongel Loukol
4	Y.Nando Singh	Wabagai Thingel	472[REDACTED]75	24.7142 93.9600	Tera Urak Loukol
5	K.Sanjaoba Singh	Kakching Khunou	991[REDACTED]75	24.5114 99.9172	Tarakhong Loukol
6	Kh.Mema Devi	Wangoo Sandangkhong	810[REDACTED]649	24.5140 94.0870	Sandangkhong
7	Kh.Sangaijao Singh	Kakching Khunou	37[REDACTED]426	24.7142 99.9640	Thengnam
8	Md.Habibur Rahman	Lilong Turel ahanbi Mathak	297[REDACTED]4803	24.5114 93.9142	Sagol Loukol
9	Md.hafijuddin	Lilong Leihaokhong	654[REDACTED]012	24.5140 94.0870	Nganglou
10	Md.Abdul matlip	Chingkhom Makha	486[REDACTED]167	24.7142 93.9600	Tharoipokpi
11	Mrs. Leina Banu	Lilong Litan Makhaong	775[REDACTED]982	24.7142 93.9600	Tharoipokpi Loukol
12	Maibam Maimu Singh	Khekman Makha Leikai	4309[REDACTED] 6636	La:24.64020° Lo:93.94700°	Khekman
13	Wangjam Binit Singh	Khekman Lairembi Leikai	6481[REDACTED] 4025	La:24.644299° Lo:93.940662°	Khekman
14	Wangjam(O) Ibemhal Devi	Khekman Lairembi Leikai	5337[REDACTED] 2297	La:24.644302° Lo:93.940665°	Khekman
15	Asem(Ongbi) Kunjamani Devi	Khekman Wangmataba Makha Leikai	531[REDACTED] 7287	La:24.644302° Lo:93.940665°	Khekman
16	Md.Khaj Mohammad	Wangkhem	387[REDACTED]14	24.5114 99.9172	Selom
17	Mrs.Majibun	Shikhong Khunou	325[REDACTED]450	24.5140 94.0870	Shikhong
18	Mila	Shikhong Bazar	865[REDACTED]2593	24.7142 99.9640	Shikhong
19	Th.Yaimabi Devi	Ukhongshang	290[REDACTED]646	24.7132 94.9670	Ukhongshang
20	Takellambam Sobhashini Leima	Heirolk Part-I Heitupopi Leikai	6154[REDACTED] 6013	Lati-24.598001 Long94.073521	Heitupokpi
21	Paonam Sanajaoba Singh	Wangjing Wangkhei	4072[REDACTED] 7799	Lati-24.598789 Long94.073956	Wangkhei Loukol

	Name	Address	Aadhar	Geo tag	Loukol
	N.Mohendro Singh	Kakching	588[REDACTED]610	Lat: 24.4829 Long: 93.9559	Loushi
23	L.Roma Devi	Irengband	602[REDACTED]137	Lat: 24.540020 Long: 93.987439	Irengband
24	M.Raghumani	Irengband	480[REDACTED]305	Lat: 24.530099 Long: 93.987400	Irengband
25	S.Jiban Singh	Irengband	79[REDACTED]823	Lat: 24.540031 Long: 93.987412	Irengband
26	Th.Khomdon Meitei	Elangkhangpokpi Makha	25[REDACTED]310	24.5114 93.9142	Maning Loukol
27	L.Roshini Devi	Sekmaijin Khunou	546[REDACTED]243	24.5140 94.0870	Maning Loukol
28	E.Nanano Singh	Elangkhangpokpi Awang Leikai	72[REDACTED]579	24.7142 93.9600	Awang Loukol
29	L.Rina Devi	Sekmaijin Maning Leikai	64[REDACTED]354	24.7142 93.9600	Maning Loukol
30	Thanjam Megha Singh	Salungpham Kangyanbam Mayai Leikai	2[REDACTED] 5048	Lati-24.598321 Long- 94.073149	Salungpham
31	Sanabam Prakash Singh	Wangjing Wangkhei	95[REDACTED] 7331	Lati-24.598097 Long- 94.073376	Wangkhei
32	Md.Samiuddin	Sangaiyumpham Cherapur	720[REDACTED]73	24.5140 94.0870	Khangabok
33	Md.Abdul Gaffar	Sangaiyumpham Cherapur	618[REDACTED]94	24.7142 93.9600	Cherapur
34	Md.Hamidur Rahman	Sangaiyumpham Cherapur	75[REDACTED]893	24.7197 93.9688	Cherapur
35	S.Budhachandra	Lamding Cherapur	317[REDACTED]237	24.6447 93.1174	Lamding

List of beneficiaries for NFSM for the year 2019-20 (SS)

Demo on Imp.Tech- Lentil

Sl.No	Name	Address	Aadhar	Geo tag	Loukol
1	Md. Mahamood Khan	Haoreibi makha Leikai	663-██████-0012	24.3544 93.1377	Nganglou
2	Ym.Sultana	Lilong Atoukhong	981-██████-650	24.3543 93.1377	Nganglou
3	Ym.Nasiruddin	Lilong Atoukhong	561-██████-297	24.3543 93.1378	Nganglou
4	Basnajan	Lilong Atoukhong	480-██████-736	24.3545 93.1377	Nganglou
5	NKenedi Singh	Leishangthem	579-██████-098	24.8799 94.9789	Khong Manung
6	Th.Romen Singh	Thoubal khekman	59-██████-180	24.3299 94.5497	Ikop lou
7	Th.Jarma Singh	Khekma Makha Leikai	918-██████-79	24.3698 94.1475	Ikop lou
8	L.Hemanta Singh	Thoubal Athokpam	4476-██████-316	23.1646 94.1348	Athokpam Maning Lou
9	Kh.Lamani Devi	Thoubal Athokpam	880-██████-181	23.8792 94.5974	Athokpam Maning lou
10	Y..Bino Devi	Thoubal kiyam	860-██████-529	24.6548 93.8785	Kiyam Loukol
11	y.Yaima Singh	Thoubal Kiyam	417-██████-2971	24.3917 94.5564	Kiyam Loukol
12	Mrs..Amira	Shikhong Khunou	856-██████-435	24.3131 94.9987	Selom Loukol
13	Mirza Qayamuddin	Shikhong Khunou	52-██████-051	23.6499 94.1649	Selom loukol
14	Md.Abdul malik	Shikhong Sekmai	57-██████-061	24.6544 94.3335	Khong manung
15	T.Nirmala Devi	Yairipok khoirom	784-██████-369	24.6687 94.2254	Khoirom Loukol
16	Ak.Shyamkesho Singh	Sekmai	201-██████-542	24.3987 93.6497	Khong lou
17	Kh.Dineshor Singh	Thoubal Wangkhem	580-██████-027	24.3186 94.3197	Selom Loukol
18	T.Kalpana Devi	Sapam	278-██████-586	24.5554 94.3665	Sapam Loukol
19	m.Nungshi Devi	Tentha Khongbal	21-██████-685	24.6499 94.1124	Khongbal lou
20	M.Manichand Singh	Tentha Khongbal	82-██████-766	24.6477 94.1156	Khongbal lou
21	L.amujao Singh	Sapam Laibung	285-██████-176	24.5564 94.7887	Sapam maning
22	S.thoibi Devi	Sapam Maning	502-██████-364	24.3649 94.7319	Maning Loukol
23	T.Geeta Devi	Sapam laibung	338-██████-956	24.2587 94.3697	Laibung loukol
24	W.Mahesh Singh	Kakching turel Wangma	693-██████-953	24.9998 94.6466	Uyek loukol

I.No	Name	Address	Aadhar	Geo tag	Loukol
25	Ksn.Kiran Singh	Kakching turel Wangma	556[REDACTED]2437	24.9987 94.6548	Uyok loukol
26	K.Chhatradhari Singh	Kakching turel Wangma	6976[REDACTED]3216	24.9898 94.9564	Uyok loukol
27	N.Basu Singh	Kakching turel Wangma	249[REDACTED]8596	24.8799 94.6499	Irengband Loukol
28	M.Momon Devi	kakching	377[REDACTED]1661	24.6477 94.6156	Loushi
29	K.Surchandra Singh	Kakching	593[REDACTED]862	24.4545 94.3612	Khongbal loukol
30	u.Romesh meitei	Kakching Awang Leikai	980[REDACTED]5889	24.8731 94.1997	Awang khong loukol
31	U.Jibal Singh	Keirak Usham Leikai	242[REDACTED]8833	24.5778 94.5556	Usham Lou
32	K.Naobi Meitei	Keirak Chingkeihunba	2529[REDACTED]7736	24.6448 94.8781	Usham Lou
33	H.Leishabi Devi	Keirak Kangjeibung	432[REDACTED]1949	24.6598 94.8765	Kangjeibung Lou
34	H.Rojit Singh	Keirak Maning Leikai	629[REDACTED]6043	24.6665 94.7785	Maning Lou
35	T.Thonglen Singh	Keirak Maning leikai	791[REDACTED]5573	24.3165 94.3325	Maning khong lou
36	y.Kusum Devi	Langmeidong	25[REDACTED]263	24.1165 94.6645	Maning lou
37	y.Rajen Singh	Arong nongmaikhong	88[REDACTED]4351	24.1135 94.5644	Arong Mamang Loukol
38	N.Naba Singh	Arrong khunjao	77[REDACTED]8954	24.8794 94.2287	Arong Mamang Loukol
39	S.Harmani Singh	Arong khunjao	65[REDACTED]5854	24.3165 94.6548	Arong Mamang Loukol
40	y.Chinglen Singh	Arong Heibongmakhong	87[REDACTED]2437	24.3658 94.3221	Maning Loukol
41	A.Lalkeshor Singh	Wangoo	31[REDACTED]129	24.6974 94.9412	Tera Konjil Loukol
42	A.Kabichandra Singh	wangoo	925[REDACTED]3347	24.6468 94.3546	Tera konjil Loukol
43	S.Jemesh Singh	Wangoo Tera	320[REDACTED]570	24.4654 94.1165	Tera konjil Loukol
44	I.ibe mnungshi Devi	Wangoo	60[REDACTED]6913	24.5165 94.8794	Konjil loukol
45	S.omorjit Singh	Wangoo Tera	536[REDACTED]6403	24.9546 94.6697	Tera Khongnung lou
46	Kh.Romen Singh	Heirok Pt-II	81[REDACTED]2445	24.1687 94.9974	Salungpham Loukol
47	N.Ibungo Singh	Heirok Pt-II	93[REDACTED]3456	24.6974 94.6955	Salungpham Loukol
48	N.Ranjit Singh	Heirok Pt-II	62[REDACTED]3150	24.9747 94.7135	Samaram Loukol
49	N.Radhamohon Singh	Heirok Pt-II	804[REDACTED]3404	24.3698 94.1475	Samaram Loukol
50	Th.Pishak Devi	Heituppokpi	24[REDACTED]1183	23.1646 94.1348	Heituppokpi loukol

List of beneficiaries for NFSM for the year 2019-20 (SS)

Demo on Imp.Tech- Gram

Sl.No	Name	Address	Aadhar	Geo tag	Loukol
1	Mrs Rajima	Lilong mairenkhun	554[REDACTED]8787	23.1879 93.5467	Tenjeibung
2	Mrs.Mujibul bibi	Lilong mairenkhun	547[REDACTED]2349	23.1879 93.5468	Chaobok Loukol
3	H.Ashok kumar	Leishangthem	229[REDACTED]2915	24.2254 93.3469	Khongnung loukol
4	Md.Iqbal khan	Lilong mairenkhun	400[REDACTED]3035	23.1879 93.5466	Chaobok Loukol
5	Miss Silla Sahani	Chaobok	685[REDACTED]0044	23.1879 93.5467	Tenjeibung loukol
6	Mrs.Gulerjan	Lilong Mayai leikai	788[REDACTED]0676	24.8346 93.9411	Nganglou
7	Mrs.Fulwar Begum	Lilong Mairenkhun	310[REDACTED]80752	23.1879 93.5464	Tenjeibung
8	Md.Ajid Khan	Uchiwa Awang	862[REDACTED]5584	24.3165 94.6548	Yendao loukol
9	O.Rajen Singh	Thoubal Okram	519[REDACTED]132	24.3658 94.3221	Ikop loukol
10	H.Muhindro Singh	Thoubal Athokpam	442[REDACTED]9909	24.6974 94.9412	Ikop Loukol
11	Mrs.Khadijan	Mojjing Awang Leikai	863[REDACTED]9611	24.6468 94.3546	Ikop loukol
12	Mrs.Thambalmani	Thoubal Mojjing	927[REDACTED]4381	24.4654 94.1165	Thoubal Mojjing
13	Rk.Ranjan	Thoubal Achouba	352[REDACTED]7518	24.5165 94.8794	Khangabok Loukol
14	L.Natum	Athokpam Mayai leikai	264[REDACTED]5571	24.9546 94.6697	Maning Kom Lou
15	A.Sarat Singh	Thoubal Wangmataba	403[REDACTED]7817	24.1687 94.9974	Haokha Loukol
16	S.Bijen Singh	Athokpam Awang Leikai	913[REDACTED]92491	24.6974 94.6955	Maning Lou
17	S.Leima Devi	Charangpat	614[REDACTED]7280	24.9747 94.2135	Maklang loukol
18	k.Lokenuro Singh	Charangpat	223[REDACTED]3854	24.3698 94.1475	Maklang Loukol
19	M.Ibobi Meitel	Chandrakhong, Yairipok	798[REDACTED]2798	24°54'27" N 94°02'74" E	Chandrakhong Loukol
20	Rasijan	Shikhong Sekmai	208[REDACTED]6724	24°54'09" N 94°02'57" E	Chingya Loukol
21	Mrs.Sanahanbi	Nongpok Sekmai	587[REDACTED]3085	24°50'68" N 93°98'65" E	Shikhong loukol
22	Md.Nawas Sharif	Shikhong khunou	680[REDACTED]066	24°52'63" N 94°00'72" E	Shikhong Khunou Loukol

S.No	Name	Address	Aadhar	Geo tag	Loukol
23	Md.Abdul Jabar	Shikhong khunou	41260	24°31'24" N 94°0'64" E	Shikhong Loukol
24	Md.Anamuudin	Shikhong khunou	7375 314	24.3987 93.6497	Shikhong Maning loukol
25	p.Jenesh kumar Singh	Wangjing Wangkhei	822 6744	24.3186 94.3197	Lamdang Makha Loukol
26	S.Medhabati Devi	Wangjing Wangkhei	788 732	24.5554 94.3665	Samaram Loukol
27	S.Nollibala Devi	Wangjing Wangkhei	252 176	24.6499 94.1124	Samaram Loukol
28	Th.inaomacha Singh	Champrathong,Heirok	5040 978	24.6477 94.1156	Salungpham Loukol
29	Ch.Basanta Singh	Wangjing Wangkhei	2940 5912	24.5564 94.7887	Samaram Loukol
30	Kh.Khogen Singh	Heirok pt-II	6475 053	24°52'99" N 94°02'53" E	Salungpham Loukol
31	Th.Mangi Singh	Heirok Pt-II	425 003	24°50'79" N 94°01'26" E	Salungpham Loukol
32	Th.Manior Singh	Heirok Pt-I	7553 657	24°50'85" N 94°01'48" E	Heitupokpi maning
33	N.manaoyaima Singh	Tentha Khunjao	3612 197	24°50'92" N 94°00'80" E	Makha Loukol
34	p..Dinesh Singh	Langathel Keithel	635 217	24°50'90" N 94°00'58" E	Langathel Kom Lou
35	P.Ibocha Singh	Langathel	304 11	24°51'11" N 94°00'56" E	Kom Lou
36	M.Biren Singh	Tentha	3314 607	24°46'86" N 94°00'47" E	Khongbal Loukol
37	S.Sabitri Devi	Sapam Laibung	7095 002	24°47'22" N 94°00'24" E	Laibung loukol
38	h.Geeta Devi	Tekcham Laibung	589 157	24°48'44" N 93°99'51" E	Laibung Maning loukol
39	P.Devajani Devi	Sapam Laibung	378 78	24°46'07" N 94°01'26" E	Laibung pareng loukol
40	m.Lilison Singh	Kakching khullen	213 120	24°45'86" N 94°01'46" E	Uyok Loukol
41	B.Robinson Sharma	Kakching turel Wangma	9224 47	24°49'38" N 94°04'20" E	Uyok Loukol
42	N.Khogen Singh	Kakching	6078 72	24°47'33" N 94°99'78" E	Uyok loukol
43	k.purnima Singh	Kakching Mandhop Pareng	5610 55	24°48'61" N 93°99'97" E	Wairi Loukol
44	Ksh.Chandrakumar Singh	Kakching	997 91	24°47'62" N 93°99'72" E	Komlou
45	Ksh.Shantibal Devi	Kakching Thonglan	523 14	24°51'53" N 93°97'34" E	Wairi Loukol
46	KshShakila Devi	Kakching	245732838679	24°31'51" N 94°1'29" E	Wairi Loukol

Sl.No	Name	Address	Aadhar	Geo tag	Loukol
47	L.Rebika Devi	Keirak Khongnang Leikai	9071 036	24°31'57" N 94°1'41" E	Awang Loukol
48	L.Sanatombi devi	Keirak makha Leikai	6447 203	24°47'21" N 93°53'15" E	Awang Loukol
49	A.Damu Meitei	Keirak maning leikai	5460 133	24°31'14" N 94°0'53" E	Kom Lou
50	N.Ihorchou Meitei	Keirak Awang Leikai	982 76	24°31'24" N 94°0'64" E	Kom Lou
51	N.Dorendro Singh	Keirak Mayai Leikai	305 174	24°54'18" N 94°02'66" E	Kom Lou
52	N.Sanjoy Luwang	Keirak Tomal Makhong	2545 81	24°51'31" N 94°01'22" E	Kom Lou
53	H.Lokendro Singh	Arong nongmaikhong	240 65	24°54'27" N 94°02'74" E	Arong Khunjao Loukol
54	Th.Joykumar Singh	Tejpur	686 228	24°54'09" N 94°02'57" E	Tejpur Loukol
55	n.Iboyaima Singh	Arong Khunjao	937 296	24°50'68" N 93°98'65" E	Khunjao Loukol
56	O.Joykumar Meitei	Arong nongmaikhong	6891 799	24°52'63" N 94°00'72" E	Khunjao Loukol
57	Kh.Chandra Singh	Arong Khunou	4767 219	24°52'89" N 94°00'83" E	Panji Loukol
58	N.Surchand Singh	Arong nongmaikhong	937 795	24°52'24" N 94°02'05" E	Panji Loukol
59	Y.Sanatomba Singh	Langmeidong mamang Leikai	6330 258	24°52'52" N 94°02'25" E	Khunjao Loukol
60	M.Tomba Singh	Wangoo laipham	69 413	24°52'99" N 94°02'53" E	Namnam Loukol
61	A.Birbau Singh	Wangoo tera	413 292	24°50'79" N 94°01'26" E	Khok Loukol
62	S.Bishamber Singh	Wangoo Tera	994 254	24°50'85" N 94°01'18" E	Tera Loukol
63	S.Ibotomba Singh	Wangoo Tera	7878 136	24°50'92" N 94°00'80" E	Tera Loukol
64	Linthoinganbi	Wangoo Tera	7548 39	24°51'11" N 94°00'56" E	Tera Loukol
65	L.Damuder Singh	Chairel Sabam Leikai	528 234	24°46'36" N 94°00'47" E	Pangantabi loukol

List of beneficiaries for NFSM for the year 2019-20 (SS)

Demo on Improved package- Maize

S.No	Name	Address	Aadhar	Geo tag	Loukol
1	L.Chaocha Singh	Leishangthem	7060 111180	24°30'43" N 93°59'55" E	Khong Manung Loukol
2	Y.Bijoykumar Singh	Leishangthem Awang leikai	401 13941	24°30'47" N 93°59'59" E	Khong manung loukol
3	L.Bhogendro Singh	Leishangthem Awang Leikai	64 11449	24°30'18" N 93°0'9" E	Khong manung
4	L.Keinatombi Devi	Leishangthem	490 1177	24°30'2" N 94°0'21" E	Khong manung
5	Sahana Makakmayum	Lilong	77 117720	24°30'5" N 94°0'24" E	Tenjeibung
6	N.Tompok Singh	Leishangthem	774 1686	24°30'44" N 93°0'30" E	Tharaorok Loukol
7	Amuba	Lilong Chandakhong	566 532	24°30'57" N 93°59'42" E	Nganglou
8	W.Rajendro Singh	Khekman Lairembi	427 3399	24°30'22" N 93°59'3" E	Khekman Loukol
9	A.Komol Singh	Khekman Awang	764 1044	24°30'12" N 93°59'8" E	Taret lou
10	Md.tarique	Mojing Chingya	284 1611	24°30'3" N 94°0'22" E	Ikop lou
11	M.Fatima Begum	Mojing	3128 1570	24°30'6" N 93°58'51" E	Ikop Loukol
12	S.Kamala Devi	Thoubal kshetri Leikai	447 1167	24°30'51" N 93°59'41" E	Kshetri loukol
13	W.Chandrajani Devi	Thoubal Kshetri leikai	978 1532	24°31'50" N 94°1'8" E	Kshetri Loukol
14	N.Radhe Devi	thoubal	330 12934	24°31'60" N 93°1'8" E	Haokha Loukol
15	Mrs.Rajiya Begum	Shikhong bazar	398 1556	24°32'5" N 94°1'36" E	Selom Loukol
16	M.Sanatombi Chanu	Chandrakhong mamang leikai	452 15523	24°31'51" N 94°1'29" E	Selom Loukol
17	Mrs.Asima Bibi	Yairipok Bamon Leikai	3968 1322	24°31'57" N 94°1'41" E	Selom Loukoi
18	Mrs Begum bibi	Yairipok Bamon leikai	978 1228	24°47'21" N 93°53'15" E	Selom Loukol
19	Md.Abdul Halim	Yairipok Bamon Leikai	35 13718	24°31'14" N 94°0'55" E	Selom Loukol
20	Md.Tajuddin	Yairipok bamon Leikai	687 1975	24°31'24" N 94°0'64" E	Selom Loukol
21	S.Ashwachandra Singh	Heotupokpi	585 12327	24°54'18" N 94°02'66" E	Heitupokpi loukol
22	N.Schadeva Singh	Heitok Pt-II	777 1999	24°51'31" N 94°01'22" E	Salungpham Loukol

	Name	Address	Aadhar	Geo tag	Loukol
	N.Themba Singh	Heirok Pt-II	8960 460	24°54'27" N 94°02'74" E	Salungpham Loukol
24	t.gunadhor Singh	Heirok Pt-I	6107 859	24°54'09" N 94°02'51" E	Salungpham Loukui
25	N.Mangol Singh	Heirok Pt-II	858 187	24°50'68" N 93°98'65" E	Salungpham Loukol
26	T.Sobhashini leima	Heitupokpi	615 013	24°52'63" N 94°00'72" E	Heitupokpi maning loukol
27	K.Babita Devi	Heirok Pt-II	929 323	24°52'89" N 94°00'83" E	Samaram Loukol
28	S.Naobi Devi	Sapam Laibung leikai	3612 779	24°53'12" N 94°00'90" E	Sapam laibung
29	Th.Mani Devi	Sapam Laibung leikai	71563 3165	24°53'29" N 94°0'97" E	Sapam laibung
30	Th.Omiiata Devi	Sapam Laibung leikai	2379 0267	24°53'29" N 94°00'97" E	Sapam laibung
31	N.Amarjit Singh	Tentha khunjao	7245 5091	24°51'83" N 94°01'05" E	Khunjao loukol
32	M.Kunajalata Devi	Tentha Khunjao	305 3110	24°51'84" N 94°02'05" E	Khunjao Loukol
33	Md.Magidali	Sangaiyumpham Pt- I	894 3365	24°52'24" N 94°02'05" E	idgaii loukol
34	Ksh.Ratankumar Singh	Kakching turel Wangma	227 353	24°52'52" N 94°02'25" E	Wairi Loukol
35	Ksh.Sharju Singh	kakching	365 1622	24°52'99" N 94°02'53" E	Wairi Loukol
36	N.Jiten Singh	Kakching	230 3330	24°50'79" N 94°01'26" E	Wairi
37	Y.Indu Singh	Kakching	837 403	24°50'85" N 94°01'48" E	Wairi Loukol
38	Ksh.Suraj Singh	Kakching	591 70	24°50'92" N 94°00'80" E	Poloiu Loukol
39	M.Ajit Singh	Kakching	86 534	24°50'90" N 94°00'58" E	Loushi loukol
40	Y.Ibetombi Devi	Kakching	233 879	24°51'11" N 94°00'56" E	Lolushi loukol
41	k.Indubala Devi	Kakching uyok Chingya	799 10	24°46'86" N 94°00'47" E	Uyok loukol
42	H.Boby Singh	Wabagai Makha Leikai	470 10	24°47'22" N 94°00'24" E	Khongya Loukol
43	H.Budhachandra Singh	Wabagai Makha Leikai	850 324	24°48'44" N 93°99'51" E	Makha Konjil Loukol
44	H.Sanjaobi Devi	Wabagai Makha Leikai	7620 125	24°46'07" N 94°01'26" E	Konjil Makha Loukol
45	W.Birendra Singh	Wabagai	859 541	24°45'86" N 94°01'46" E	Maning Lou, Lamjao
46	O Sanahanbi Devi	Keirak	92 1647	24°49'38" N 94°04'20" E	Yawa loukui

No	Name	Address	Aadhar	Geo tag	Loukol
47	K. Raimani Singh	Keirak keisham	35400008334	24.6805 93.9150	Lamjao Loukol
48	K. Ashangbi Devi	Wabagai	22000000027	24.6858 93.9137	Thingel loukol
49	M. Pashot Devi	Wabagai	610000003518	24.6801 93.9160	Thingel loukol
50	Y. Babita Devi	Langmeidong Bazar	375000000721	24.6853 93.9121	Lamjao loukol
51	Y. Barlata Devi	Langmeidong Maning	530000000202	24.6803 93.9154	Maning lou
52	A. Netananda Singh	Tera loukol	7910000001931	24.6859 93.9145	Tera Loukol
53	A. Hemanta Singh	Wangoo Ahallup	690000000840	24.6856 93.9137	Namnam Loukol
54	L. Khelen Meitei	Chairel	945000000306	24.6851 93.9127	Kantha Lou
55	Y. Manihar Singh	Wangoo	000000000562	24.6911 93.9201	Chingya loukol
56	Y. Memcha Devi	Langmeidong maning	316000000097	24.4143 93.5554	Lamjao loukol
57	Y. Iboton Singh	Langmeidong mamang	850000000098	24.6953 93.9335	Lamjao
58	S. Sanjoy Singh	Chairel	220000000221	24.6961 93.9255	Kom Lou
59	L. Nara Singh	Chairel	2100000006650	24.6908 93.9211	Kom lou
60	S. Rustom	Chairel Awang	220000000018	24.6908 93.9211	Kom lou
61	L. Umakanta Singh	Chairel Khongnang	290000000535	24.6893 93.9225	Kom Maning loukol
62	S. Mala Singh	Chairel Awang Leikai	990000000753	24.6222 94.0344	Pat Lou
63	S. Gunamani Singh	Wangoo Tera	720000000018	24.6415 94.0355	Wingihou loukol
64	S. Ingoba Singh	Wangoo Tera	882000000131	24.6506 94.0423	Tera Loukol
65	A. Bormani Singh	Wangoo Tera Makna	580000000065	24.3842 94.3741	Makha loukol

List of beneficiaries for NFSM for the year 2019-20 (SS)

Cropping System based Demo-Maize + rice bean

S.No	Name	Address	Aachar	Geo tag	Loukol
1	Th.Kesho Singh	Heirok Pt-II	230 577	24°50'92" N 94°00'80" E	Salungpham
2	N.Jambu Singh	Heirok Pt-II	460 007	24°50'90" N 94°00'58" E	Salungpham
3	N.SHyam Singh	Heirok Pt-II	26 0	24°51'11" N 94°00'56" E	Salungpham
4	Ch.Stalin Singh	Thoubal Kshetri Leikai	345 007	24°46'86" N 94°00'47" E	Moirangpalli loukol
5	Ch.Ibeton Singh	phouden	277 006	24°47'22" N 94°00'24" E	Moirangpalli loukol
6	S.Yama Singh	Kiyam Siphai	743 000	24°48'44" N 93°99'51" E	Kiyam Loukol
7	Rasid	Lilong Atoukhong	743 000	24°46'07" N 94°01'26" E	Nganglou
8	Rangis Baro	Lilong Makha Leikai	355 001	24°45'86" N 94°01'46" E	Nganglou
9	Md Siraj Ahmed	Lilong Makha Leikai	350 004	24°49'38" N 94°04'20" E	Nganglou
10	O Radhe Devi	Yairpok Bengi	238 004	24°50'57" N 93°98'28" E	Bengi loukol
11	L Nema Devi	Yairpok Bengi	98 004	24°47'33" N 94°99'78" E	Bengi loukol
12	A Indubala Devi	Charangpat	657 061	24°48'61" N 93°99'97" E	Selom Loukol
13	N Manojyama Singh	Tantha Khunjaio	36 007	24°47'62" N 93°99'72" E	Komnao Loukol
14	Md Abdul malik	Phundrei	23 005	24°51'53" N 93°97'34" E	Phundrei loukol
15	S Alina Devi	Sapam Laibung	26 002	24°53'12" N 94°00'90" E	Laibung Maning Loukol
16	Ayyur Rahman	Sora	95 004	24°53'29" N 94°0'97" E	Loushi Loukol
17	K.Garbian Singh	irengband	60 000	24°53'29" N 94°00'97" E	Loushi
18	Md.Ahamad Nabi	Sora Maning	357 048	24°51'83" N 94°01'05" E	Loushi
19	Mrs.Mani bibi	Sora	76 003	24°51'84" N 94°02'05" E	Loushi
20	Laxmi Singh	Wabagai	825 005	24°54'09" N 94°02'57" E	Kedajit loukol

	Name	Address	Aadhar	Geo tag	Loukol
	L.Sanajaoba Singh	Keirak Maning Leikai	702012222051	24°50'68 "N 93°98'65" E	Khongjil loukol
22	N.Lokendro Singh	Keirak	391222222024	24°30'18 "N 93°0'9" E	Khongjil loukol
23	K.Ayingbi Devi	Langmeldong	288122222037	24°30'2 "N 94°0'21" E	Lamjao loukol
24	H.Thengbai Singh	Arung nongmaikhong	271122222044	24°30'5 "N 94°0'24" E	Arong Maning lou
25	Th.Inaoba Singh	Arong heibongmakhong	93C122222008	24°30'44 "N 93°0'30" E	Arong khunou
26	A.Tikendrajit Singh	Wangoo tera	439122222079	24°30'57 "N 93°59'42" E	Namnam Loukol
27	A.Priyokumar Singh	Wangoo tera	221122222071	24°30'22 "N 93°59'3" E	Namnam Loukol
28	Th.Robin singh	Wangoo Mamei Ching	7F0C122220720	24°31'50 "N 94°1'8" E	Chingya Loukol

List of beneficiaries for NFSM for the year 2019-20 (SS)

Cropping System based Demo-Maize + Lentil

Sl.No	Name	Address	Aadhar	Geo tag	Loukol
1	I.Iboyaima Singh	Lelshangthem	714 990	24.3645 93.1247	Khong Manung
2	Md.Ayajuddin	Lilong turel ahanbi	380 106	23.6874 94.1789	Karampat
3	Md.Hafijuddin	Lilong Turel Ahanbi	797 106	24°30'43 "N 93°59'55" E	Karampat
4	Md.Zahir Khan	Moijing Awang	607 27	24°30'47 "N 93°59'59" E	Ikop Lou
5	E.Bilashini Devi	Thoubal Kshetri Leikai	90 288	24°30'18 "N 93°0'9" E	Muirangpalli
6	N..Nageshori Devi	Thoubal Kshetri Laikai	40 1047	24°30'2 "N 94°0'21" E	Thoubal Kshetri Laikai
7	T..Yaikul Singh	Khekman	94 107	24°30'5 "N 94°0'24" E	Khong manung
8	O.Tondonbi Devi	Bengi Mayai Leikai	730 118	24°30'44 "N 93°0'30" E	Bengi Loukol
9	W.Sunder Singh	Ukhongshang Maning Leikai	51 1095	24°30'57 "N 93°59'42" E	Ukhongshang Loukol
10	M.Bobo Singh	Ukhongshang Mayai Leikai	81 1394	24°30'22 "N 93°59'3" E	Shikhong Sekmai
11	L.Romesh Meitei	Heirok pt-I	967 1012	24°30'12 "N 93°59'8" E	Heituppokpi Loukol
12	N..Nabadwip Singh	Heirok pt-II	3401 10066	24°31'51 "N 94°1'29" E	Salungpham Loukol
13	Th.Khamba Singh	Heirok pt-II	452 1075	24°31'57 "N 94°1'41" E	Salungpham Loukol
14	Md.minhajuddin	Sangaiyumpham Pt-I	49 1014	24°47'21 "N 93°53'15" E	Yangbi loukol
15	P.Gitabai Devi	Langathel Mayai Leikai	89 10726	24°54'27 "N 94°02'74" E	Sapam Loukol
16	Th..Robin Singh	Tentha Khunjao	235 1046	24°54'09 "N 94°02'57" E	Khunjao maning Loukol
17	Md..Badur Jaman	Sora Karanchi	856 1096	24°50'68 "N 93°98'65" E	Loushi
18	Md.Najir	Sora Karanchi	400 10356	24°52'63 "N 94°00'72" E	Loushi Loukol
19	N.Birenkumar Singh	Kakching turel Wangma	98 10057	24°52'89 "N 94°00'83" E	Loushi loukol
20	m.ivotombi Singh	Wabagal Mayai Leikai	670 10135	24°53'12 "N 94°00'90" E	Kom lou
21	K.Ranjan Singh	Wabagal Mairembam	660 10360	24°53'29 "N 94°0'97" E	Mairembam Loukol
22	M.Premchand Singh	Wabagal Tera Urak	62 10196	24°31'24 "N 94°0'64" E	Tera Maning loukol

	Name	Address	Andhar	Geo tag	Loukol
	H.Sanathol Devi	Langmeldong Bazar	468 — 769	24°54'18" N 94°02'66" E	Lamjao Loukol
24	I.Tombiton Devi	Langmeldong Maning	907 — 164	24°52'24" N 94°02'05" E	Lamjao Loukol
25	Y.Gopal Singh	Langmeldong mamang Lelkal	828 — 334	24°52'52" N 94°02'25" E	Lamjao Loukol
26	I.Hemson Singh	Wangoo Hodam Lelrak	812 — 389	24°52'00" N 94°02'53" E	Hodamba Loukol
27	I.Himat Singh	Wangoo Tera	2632 — 76	24°50'79" N 94°01'26" E	Hodamba Loukol
28	S.Binoy Singh	Wangoo Tera	385 — 255	24°50'85" N 94°01'48" E	Komnao lou

**Beneficiary List under National Food Security Mission (NFSM) Pulses (1st Instalment) for
the year 2019-20 (Central share)**

Demonstration on Improve Technology

a) Cluster Demonstration

i) Gram

Sl.No.	Name of Farmer	S/o, D/o, W/o	Address/Loukol	Aadhaar No.	GPS (Latitude Longitude)
1	R Saw	Ria	Taphou Onaeme	78982	94°0'37.193"E 25°16'20.542"N
2	Ngunii	Khale	-do-	707792	94°0'37.193"E 25°16'20.542"N
3	Longma	Pupin	-do-	85307	94°0'37.193"E 25°16'20.542"N
4	Thao	Khatta	-do-	47341	94°0'37.193"E 25°16'20.542"N
5	Th Phupinla	Pupile	-do-	91425	94°0'37.193"E 25°16'20.542"N
6	Nusaola	Pin	-do-	47309	94°0'37.193"E 25°16'20.542"N
7	Matla	Motu	Taphou Ngaihang	30426	94°0'37.978"E 25°15'31.006"N
8	Lama	Glama	Taphou Namthan	883567	94°0'38.980"E 25°16'32.008"N
9	Golmai Soro	Golmai Paul	Taphou Namthan	65138	94°0'38.980"E 25°16'32.008"N
10	Phoumei Jenpui	Jagat Singh	-do-	30240	94°0'38.980"E 25°16'32.008"N
11	Phangmei	(L)Tampikholl u	-do-	2886	94°0'38.980"E 25°16'32.008"N
12	Ajoklu	Dingthalung	-do-	50238	94°0'38.980"E 25°16'32.008"N
13	Lungalchong	Langai Pou	-do-	75384	94°0'38.980"E 25°16'32.008"N
14	Nulita	Abongmal	-do-	374290	94°0'38.980"E 25°16'32.008"N
15	Zila	Longni	Tingsong	26395	94°12'44.242"E 25°15'2.426"N
16	Ningwongla	K a	-do-	8675	94°12'44.242"E 25°15'2.426"N
17	Shanglungla	P a u	-do-	99584	94°12'44.242"E 25°15'2.426"N

18	Longda	Ngou	-do-	508 3982	94°12'44.242"E 25°15'2.426"N
19	Dinah	Pesai	-do-	9027 2047	94°12'44.242"E 25°15'2.426"N
20	Guni	Pae	-do-	705 3315	94°12'44.242"E 25°15'2.426"N
21	Thiping	Rale	-do-	892 392	94°12'44.242"E 25°15'2.426"N
22	Awong	Rogin	Makengcheijin gha	8844 0438	94°28'17.878"E 25°22'18.975"N
23	Rani	Isac	-do-	981 0039	94°28'17.878"E 25°22'18.975"N
24	Rakhangni	Samba	-do-	2543 649	94°28'17.878"E 25°22'18.975"N
25	Rakhami	Biju	-do-	728 566	94°28'17.878"E 25°22'18.975"N
26	Taila	Limba	-do-	9438 817	94°28'17.878"E 25°22'18.975"N
27	Joseph	Daho	Khabung	775 344	94°9'17.878"E 25°26'18.969"N
28	Khuluro	Talu	-do-	699 445	94°9'17.878"E 25°26'18.969"N
29	Kethorou	Stephen	-do-	4751 0234	94°9'17.878"E 25°26'18.969"N
30	Rocky	Sow	-do-	333 585	94°9'17.878"E 25°26'18.969"N
31	khulorou	Saw	-do-	597 552	94°9'17.878"E 25°26'18.969"N
32	Jonathan	Param	Takeimai	92 799	94°0'36.965"E 25°14'41.775"N

ii) Lentil

Sl.N o.	Name of the Farmer	S/o,D/o,W/o	Address/Loukol	Aadhaar No.	GPS (Latitude Longitude)
1	Ningsangla	Yestu	Takeimai	840 9435	94°0'36.965"E 25°14'41.775"N
2	Theinga	Kashing	-do-	993 23276	94°0'36.965"E 25°14'41.775"N
3	Lungnila	BK	-do-	281 6936	94°0'36.965"E 25°14'41.775"N
4	Graceson	Parang	-do-	283 3007	94°0'36.965"E 25°14'41.775"N

5	Varelmal	Arthur	-do-	27	8796	94°0'36.965"E 25°14'41.775"N
6	Heldison	Namlohing	Yangkhullen	206	1014	93°57'39.159"E 25°31'14.65"N
7	Helgila	Pusuhing	-do-	7322	14975	93°57'39.159"E 25°31'14.65"N
8	Pholdihing	Parangon	-do-	344	1306	93°57'39.159"E 25°31'14.65"N
9	Ekelhing	Ekaheng	-do-	359	100	93°57'39.159"E 25°31'14.65"N
10	Lungdohanle	Erekha	-do-	454	127	93°57'39.159"E 25°31'14.65"N
11	Pungdila	Peter	-do-	826	1873	93°57'39.159"E 25°31'14.65"N
12	Fuilelchobe	Nderdung	-do-	98	102	93°57'39.159"E 25°31'14.65"N
13	Abasu	Densingh	Shangkhumai	621	1708	93°59'2.311"E 25°26'24.615"N
14	Kinah	Hinga	-do-	450	783	93°59'2.311"E 25°26'24.615"N
15	Ngatuba	Ngatuba	-do-	230	1885	93°59'2.311"E 25°26'24.615"N
16	Lula	Kasung	-do-	900	1135	93°59'2.311"E 25°26'24.615"N
17	Hengba	Marcus	-do-	49	1349	93°59'2.311"E 25°26'24.615"N
18	Hingunsile	Haizaibe	Zuimi	203	18357	93°52'34.13"E 25°30'35.523"N
19	Hingpette	Pougumbe	-do-	514	1137	93°52'34.13"E 25°30'35.523"N
20	Lungboidoule	Kiolneobe	-do-	905	1273	93°52'34.13"E 25°30'35.523"N
21	Kashipri	Hekha	Chakumai	440	16044	94°8'0.165"E 25°27'24.515"N
22	Hriiyio	Lohrii	-do-	446	11362	94°8'0.165"E 25°27'24.515"N
23	Esio	Kaisii	-do-	601	11031	94°8'0.165"E 25°27'24.515"N
24	Ng Hinga	Ngolung	Oklong Maryam	944	17651	93°59'50.246"E 25°23'4.553"N
25	H Kanu	Pushiba	-do-	363	11539	93°59'50.246"E 25°23'4.553"N
26	Baranabas	Hingba	-do-	605	1173495	93°59'50.246"E 25°23'4.553"N
27	L King	Luikang	-do-	963	119304	93°59'50.246"E 25°23'4.553"N

28	Kariala	Hingba	-do-	906	13366	93°59'50.246"E 25°23'4.553"N
29	Thaireilung Kamei	Kamchuniung Kamei	Khonglong kabul	579	11976	93°55'29.767"E 25°62'42.789"N
30	Nempuilu Kamei	Chaoba Kamei	MahaKabul Namching	939	11072	93°59'33.716"E 25°62'42.767"N
31	Nenghoi Baite	Thongkholong Baite	Senam Khaithong	545	11876	93°59'33.716"E 25°62'42.767"N
32	R Poulumgai	R Agui	Namthanjang	788	112719	93°60'39.689"E 25°72'57.675"N

b) Cropping system based Demonstration

i) Lentil

Sl.No.	Name of the Farmer	S/o,D/o,W/o	Address/Loukol	Aadhaar No.	GPS (Latitude Longitude)	
1	Hari Prasad Gole	Prasad Singh	Tahar Basti Irang	260	110402	93°57'42.532"E 25°13'39.517"N
2	Kumari Gole	Ghana Shyam	-do-	339	110578	93°57'42.532"E 25°13'39.517"N
3	Sarita Khadka	Krishna	Tahar Basti	648	110775	93°59'43.535"E 25°15'42.519"N
4	Prem Lo Tamang	Jai Lo Tamang	-do-	7034	110508	93°59'43.535"E 25°15'42.519"N
5	Chadra Bahadur	Jai Lo Tamang	-do-	883	110901	93°59'43.535"E 25°15'42.519"N
6	Durga Bahadur Sarki	Homnath Sarki	-do-	709	110504	93°59'43.535"E 25°15'42.519"N
7	Som Bahadur Rai	Dil Bahadur Rai	-do-	860	110536	93°59'43.535"E 25°15'42.519"N
8	Bimala Gole Tamang	Bhopal	-do-	680	1105727	93°59'43.535"E 25°15'42.519"N
9	Nar Bahadur	Prem Kumar	-do-	908	1102034	93°59'43.535"E 25°15'42.519"N
10	Robin Khadka Chetry	Bhakta Bahadur	-do-	4894	1109686	93°59'43.535"E 25°15'42.519"N
11	Bero	Pokrelo	Daili	605	1105885	93°54'37.523"E 25°10'36.512"N
12	M Akharo Mao	Mathibo	-do-	755	11027517	93°54'37.523"E 25°10'36.512"N
13	Kh Kaisho Mao	Kh Kaikho	-do-	726	11048240	93°54'37.523"E 25°10'36.512"N
14	A Boni	Ashine	Daili	487	1107758	93°54'37.523"E 25°10'36.512"N

15	Azhiro	Ashikho	-do-	2825. --- 2803	93°54'37.523"E 25°10'36.512"N
16	M Ashikho	Mathibo	-do-	998. --- 5880	93°54'37.523"E 25°10'36.512"N
17	H Vivela	Hell	Kangpokpi	739E --- .2545	93°53'36.522"E 25°9'35.511"N
18	Kh.Kaikho Mao	Kholi Mao	Dalli	643E --- 5491	93°54'37.523"E 25°10'36.512"N
19	ivi Kazhiro	Mathibo	-do-	524 --- 922	93°54'37.523"E 25°10'36.512"N
20	A Losli	Ashihe	-do-	495 --- /591	93°54'37.523"E 25°10'36.512"N

Beneficiary List under National Food Security Mission (NFSM) Coarse Cereals
for Maize (1st instalment) for the year 2019-20 (Central share)

Demonstration

a) Demonstration on improved package

i) Maize

Sl.No.	Name of Farmer	S/o,D/o,W/o	Address/Loukol	Aadhaar No.	GPS (Latitude Longitude)
1	Marynah	Panii	Layai Khullen	8471	94°17'45"E 25°28'14"N
2	Paomai	D Moses	-do-	209	94°17'45"E 25°28'14"N
3	P Tohrii	Punii	-do-	985	94°17'45"E 25°28'14"N
4	P Sarah	Dahrii	Liyai Khunou	315	94°17'10"E 25°29'3"N
5	A Dahrii	Athai	-do-	637	94°17'10"E 25°29'3"N
6	Khamba Cecillia	Khamba	-do-	93	94°17'10"E 25°29'3"N
7	Punii Pelix	Punii	-do-	9104	94°17'10"E 25°29'3"N
8	Th Elizabeth	Ahrii	-do-	411	94°17'10"E 25°29'3"N
9	Ngaopunii Thaiba	Ngaopunii	-do-	631	94°17'10"E 25°29'3"N
10	Maikho Sapuni	Maikho	Tungjoy	995	94°13'56"E 25°27'58"N
11	Issac Mate	Dai Issac	-do-	366	94°13'56"E 25°27'58"N
12	Kh Rune	Khani	-do-	542	94°13'56"E 25°27'58"N
13	Kho Tho	Kho	-do-	516	94°13'56"E 25°27'58"N
14	Rose	Veihrii	-do-	606	94°13'56"E 25°27'58"N
15	Shelley	Theba	-do-	56	94°13'56"E 25°27'58"N
16	D Vikho	Daikho	Chingmai Khullen	478	94°21'34"E 25°28'08"N
17	Rohmai	Kho	-do-	875	94°21'34"E 25°28'08"N
18	P Pearson	Pani	-do-	5	94°21'34"E

					25°28'08"N
19	M Ngaoral	Maikho	-do-	3721	94°21'34"E
20	S Sanifrou	P Sou	-do-	3070	25°28'08"N
21	Shilshli	Voba	-do-	789	94°21'34"E
22	D Puni	Dani	Lali Shirafii	425	25°28'08"N
23	H Regina	Hrangaolou	-do-	8200	94°24'36"E
24	M Visahrii	Mateso	-do-	9900	29°31'05"N
25	O.Kholio	Dani	-do-	88895	94°24'36"E
26	P Ruth	Panii	Makhufii	68560	29°31'05"N
27	Thone	Trohrii	-do-	5108	94°12'22"E
28	S Lokho	Sanii	-do-	263	25°29'35"N
29	Mercy D Pao	Dasou	-do-	306	94°12'22"E
30	Thohrii	Rocky	-do-	906	25°29'35"N

b) Demonstration on intercropping (Specify the intercrop)

i) Maize + Rice Bean

Sl.No.	Name of the Farmer	S/o,D/o,W/o	Address/Loukol	Aadhaar No.	GPS (Latitude Longitude)
1	Th Lina	Thomas	Makhufii	5240	94°12'22"E
2	K Jonah Pao	Kraonii	-do-	7180	25°29'35"N
3	Th Peter	Thailu	Katafiimai	4990	94°12'22"E
4	U Helinah	Philip	-do-	9075	25°29'35"N
5	S Hopeson	Sovah	-do-	271	94°26'39"E
6	S Tho	Salouni	-do-	6115	29°33'09"N
7	S Naotou	Lolly	-do-	4660	94°26'39"E

					29°33'09"N
8	S Vikhosa	Sani	-do-	703.....0022	94°26'39"E 29°33'09"N
9	H Thaizirou	Souvah	-do-	7775.....185	94°26'39"E 29°33'09"N
10	Rune	Hriipou	Tunggam Khullen	330.....0326	94°11'20"E 25°27'33"N
11	D Kharou	Danii	-do-	9081.....632	94°11'20"E 25°27'33"N
12	Sh Lokho	Sihrii	-do-	287.....0622	94°11'20"E 25°27'33"N
13	Poune	Shikho	-do-	530.....0521	94°11'20"E 25°27'33"N
14	Ahuvi	Kho	-do-	576.....0745	94°11'20"E 25°27'33"N
15	Lorou	Uinii	-do-	361.....0044	94°11'20"E 25°27'33"N
16	Koine	Husou	-do-	341.....0733	94°11'20"E 25°27'33"N
17	D Sani	Dahrii	Chingmai Khunou	633.....0779	94°22'45"E 25°28'63"N
18	H Sarah	Hrai	-do-	558.....0564	94°22'45"E 25°28'63"N
19	Angoune	S Ngoni	-do-	576.....0771	94°22'45"E 25°28'63"N
20	M Genesis	Moiiba	-do-	808.....0220	94°22'45"E 25°28'63"N
21	Pahriinai	Thaimosha	-do-	954.....07061	94°22'45"E 25°28'63"N
22	S Shishi	Shiba	-do-	967.....0661	94°22'45"E 25°28'63"N
23	A Ngaoni	Akha	-do-	9754.....05437	94°22'45"E 25°28'63"N
24	V Thaizii	Vihrii	-do-	5017.....05602	94°22'45"E 25°28'63"N
25	Th Liavikho	Thaisii	-do-	699.....0557	94°22'45"E 25°28'63"N
26	LD Masouni	S Dani	Tungjoy	253.....00951	94°13'56"E 25°27'58"N
27	Athi Nasii	Athi	-do-	7056.....00281	94°13'56"E 25°27'58"N
28	Daikho Rune	M Dani	-do-	569.....00791	94°13'56"E 25°27'58"N
29	Ng Thekho P	Ngani	-do-	530.....007265	94°13'56"E 25°27'58"N

30	L Sarah	P.D Law	-do-	6120	1255	94°13'56"E 25°27'58"N
----	---------	---------	------	------	------	--------------------------

ii) Maize + Lentil

Sl.No.	Name of the Farmer	S/o,D/o,W/o	Address/Loukol	Aadhaar No.	GPS (Latitude Longitude)
1	Ane PM	Matroni	Tungjoy	86200006672	94°13'56"E 25°27'58"N
2	Tho Pou	Tho	-do-	99300002203	94°13'56"E 25°27'58"N
3	Hriini Dani	Hriini	-do-	281000057837	94°13'56"E 25°27'58"N
4	S Athai	Thaisii	Chingmai Khullen	96600009410	94°21'34"E 25°28'08"N
5	Ng Joseph	Ngaopunii	-do-	40870004142	94°21'34"E 25°28'08"N
6	D Shounai	Daikho	-do-	406000013591	94°21'34"E 25°28'08"N
7	Kh Lohrii	Kho	-do-	230400003965	94°21'34"E 25°28'08"N
8	Yupeo	Thomas	Liyai khullen	505500000697	94°22'36"E 29°31'04"N
9	Ashi	Y Ahrii	-do-	529200007177	94°22'36"E 29°31'04"N
10	Thonai	Mei	-do-	824100003358	94°22'36"E 29°31'04"N
11	P Savio	Punii	-do-	629500009437	94°22'36"E 29°31'04"N
12	Hriini	Kholu	-do-	347000000720	94°22'36"E 29°31'04"N
13	P Thaipei	Poudei	-do-	745800005562	94°22'36"E 29°31'04"N
14	Ronai	H Bijoy	-do-	2407800000226	94°22'36"E 29°31'04"N
15	Th Yunu	Thaitsii	-do-	2716000000459	94°22'36"E 29°31'04"N
16	J Jhonny	Joseph	-do-	7188000003848	94°22'36"E 29°31'04"N
17	kane	Ngaopuni	Laii	9615000001646	94°23'37"E 29°30'05"N
18	N Sani	Nasii	-do-	3530000000753	94°23'37"E 29°30'05"N
19	B M Veini	Maiikho	-do-	29040000018872	94°23'37"E 29°30'05"N

30	L Sarah	P.D Law	-do-	612	94°13'56"E 25°27'58"N
----	---------	---------	------	-----	--------------------------

ii) Maize + Lentil

Sl.No.	Name of the Farmer	S/o,D/o,W/o	Address/Loukol	Aadhaar No.	GPS (Latitude Longitude)
1	Ane PM	Matroni	Tungjoy	867	94°13'56"E 25°27'58"N
2	Tho Pou	Tho	-do-	993	94°13'56"E 25°27'58"N
3	Hriini Dani	Hriini	-do-	281	94°13'56"E 25°27'58"N
4	S Athai	Thaisii	Chingmai Khullen	966	94°21'34"E 25°28'08"N
5	Ng Joseph	Ngaopunii	-do-	408	94°21'34"E 25°28'08"N
6	D Shounai	Daikho	-do-	4060	94°21'34"E 25°28'08"N
7	Kh Lohrii	Kho	-do-	2304	94°21'34"E 25°28'08"N
8	Yupeo	Thomas	Liyai khullen	505	94°22'36"E 29°31'04"N
9	Ashi	Y Ahrii	-do-	5292	94°22'36"E 29°31'04"N
10	Thonai	Mei	-do-	824	94°22'36"E 29°31'04"N
11	P Savio	Punii	-do-	629	94°22'36"E 29°31'04"N
12	Hriini	Kholu	-do-	3470	94°22'36"E 29°31'04"N
13	P Thaipei	Poudei	-do-	7458	94°22'36"E 29°31'04"N
14	Ronai	H Bljoy	-do-	2407	94°22'36"E 29°31'04"N
15	Th Yuno	Thaitsii	-do-	2716	94°22'36"E 29°31'04"N
16	J Jhonny	Joseph	-do-	7188	94°22'36"E 29°31'04"N
17	kane	Ngaopuni	Laii	961	94°23'37"E 29°30'05"N
18	N Sani	Nasii	-do-	353	94°23'37"E 29°30'05"N
19	B M Veini	Maikiro	-do-	290	94°23'37"E 29°30'05"N

20	Thekho	Slba	-do-	2203	7001	94°23'37"E 29°30'05"N
21	A Chane	Ashukho	-do-	3012	54877	94°23'37"E 29°30'05"N
22	Dal	Athal	-do-	3929	7664	94°23'37"E 29°30'05"N
23	S Martha	Shanl	-do-	7615	9518	94°23'37"E 29°30'05"N
24	Kavine	Dahrii	-do-	2976	7241	94°23'37"E 29°30'05"N
25	H Paonai	Dahrii	Katafiimal	3932	73464	94°26'39"E 29°33'09"N
26	S Robin	Sosli	-do-	3823	7426	94°26'39"E 29°33'09"N
27	D Lokho	Dazii	-do-	5040	7744	94°26'39"E 29°33'09"N
28	D Dalou	Athia	-do-	6082	70025	94°26'39"E 29°33'09"N
29	A Lohro	N Daikho	Bviisho	7185	79246	94°08'8.641"E 29°16'26.32"N
30	Ashihrii Bone	Ngolu	-do-	6352	78098	94°08'8.641"E 29°16'26.32"N

BENEFICIARIES LIST OF FOOD SECURITY MISSION FOR PULSE & COARSE CEREALS:- Maize under state implementing cell
(1st Installment for the year 2019-20 central share for valley)

Sl. No.	Intervention	Name & Father's Name	Aadhaar No.	Address	Area
1	Demonstration on Improve Technology of Lentil	Kh. Ratan Singh S/o. Kh. Rajkishor Singh	5949 5401	Champanagar	1 Ha
2	24.811861, 93.113471	Th. Binda Devi S/o.Th. Babu Singh	4658 6301	Kalinagar	1 Ha
3	24.827665, 93.108312	M. Nichu Singh S/o. M. Nishi Kanta	2858 0846	Goakhal	1 Ha
4	24.594493, 93.101515	A. Manitombi Singh S/o. A. Satlen Meetel	2707 0655	Modhupur	1 Ha
5	24.595821, 93.091541	S. Kunjo Singh S/o. S. Koklei Singh	6937 9188	Durgapur	1 Ha
6	24.594396, 93.101515	H. Sur Singh S/o. H. Manisana	7173 7070	Modhupur	1 Ha
7	24.594323, 93.101517	Ph. Sanahalbi Leima S/o. Ph. Baburam Meetel	5067 6239	Modhupur	1 Ha
8	24.585816, 93.111230	Mailomi S/o. Ginzakam	3591 9243	Dolakhal	1 Ha
9	24.585818, 93.111250	Lairan Kim S/o. Thangchung Hmar	6601 4873	Dolakhal	1 Ha
10	24.585809, 93.111010	N. Thangngaih Mung S/o. N. Gin Buang Mun	7969 0317	Dolakhal	1 Ha
11	24.766479, 93.121669	Md. Jaur Rahman S/o. Md. Siraj Ali	4645 3941	Champanagar Muslim	1 Ha
12	24.633676, 93.081570	P. Miani Singh S/o. P. Rannarayan	6195 8262	Borobekra	1 Ha
13	24.772642, 93.111860	Th. Romila Devi S/o. M. Hongba	9141 4324	Champanagar Meetel	1 Ha
14		Kh. Nandakumar Singh S/o. Kh. Manikumar Singh	2865 7843	Kunjabon	1 Ha
15	24.803842, 93.119339	Samsad Begum S/o. Kh. Manikumar Singh	9703 9000	Babupara	1 Ha
16	24.594493, 93.101643	Y. Modon Meetel S/o. Y. Babuton	9834 4958	Madhoupur	1 Ha
17	24.658106, 93.114232	Mana Das S/o. Saitendra Das	5515 0104	Bihutangkhel	1 Ha
18	24.772651, 93.111774	A. Mani Meetel S/o. A. Babu Meetel	5478 7503	Champanagar Meetel	1 Ha
19	24.713882, 93.096322	Ana Ghatowar S/o. Dinesh Ghatowar	9171 6929	Makha Basti	1 Ha
20	24.696364, 93.107963	Rahul Mallick S/o. Barun mallick	6821 7897	Balboni	1 Ha
21	24.714164, 93.095490	Mani N/s S/o. Lalit N/s	3530 2879	Makha Basti	1 Ha
22	24.713877, 93.096005	Sanjit N/s S/o. Subal N/s	7777 2453	Makha Basti	1 Ha
23	24.714320, 93.095598	Saitendra N/s S/o. Subal N/s	6571 692	Makha Basti	1 Ha

15

24	24.702397, 93.101621	Nikhil N/s S/o. Labonyon N/s	5749 ... 357	Abompunjee	1 Ha
25	24.722985, 93.102382	Myna S/o. Dhaku	5253 ... 09	Latingkhal	1 Ha
26	24.714042, 93.096574	Bhanu N/s S/o. Satish N/s	7310 ... 380	Makha Basti	1 Ha
27	24.714112, 93.096569	Shrikanta N/s S/o. Lalit N/s	4303 ... 1143	Makha Basti	1 Ha
28	24.802164, 93.205512	M. Mono Singh S/o. M. Gulap Singh	8205 ... 7842	Babukhal	1 Ha
29	24.802162, 93.205410	G. Tomba Sharma S/o. G. Nabadip	6192 ... 5319	Babukhal	1 Ha
30	24.802148, 93.205389	Subhodani Kh S/o. M. Binod	2365 ... 2115	Babukhal	1 Ha
31	24.802214, 93.205128	Th. Manik Singh S/o. Th. Gourkisher	2375 ... 2242	Babukhal	1 Ha
32	24.802301, 93.205108	A. Malti Devi S/o. A. Gouren	7025 ... 7223	Babukhal	1 Ha
33	24.802411, 93.205201	K. Moni Singh S/o. K. Nirak	394 ... 7691	Babukhal	1 Ha
34	24.802400, 93.205109	Kh. Harlmohon S/o. Kh. Borju	8600 ... 375	Babukhal	1 Ha
35	24.620155, 93.088331	Md. Fakrul Islam S/o. Md. Tisir All	6802 ... 340	Bhomikpara	1 Ha
36	24.633569, 93.081816	Sabul Dutta S/o. Surendra Dutta	4857 ... 1142	Borobekra	1 Ha
37	24.658087, 93.115283	Mangaishang Hmar S/o. Malu Hmar	3901 ... 290	Bhutangkhal	1 Ha
38	24.620155, 93.088331	Hmingthang Hmar S/o. Changlen Hmar	6292 ... 357	Kaiselpunji	1 Ha
39	24.620155, 93.088332	Lownkim Hmar S/o. Hminthang Hmar	3900 ... 2	Kaiselpunji	1 Ha
40	24.722712, 93.102575	Prosono N/s S/o. Probnai N/s	9500 ... 77	Latingkhal	1 Ha
41	24.714012, 93.090514	Swapan N/s S/o. Anjo N/s	4300 ... 7	Makha Basti	1 Ha
42	24.696144, 93.108053	Lakhiyamani N/s S/o. Yogindra N/s	3760 ... 53	Baiboni	1 Ha
43	24.722980, 93.102414	Susila Devi S/o. Sorobanando N/s	7200 ... 527	Latingkhal	1 Ha
44	24.722879, 93.102411	Hshitish N/s S/o. Nitin N/s	874 ... 56	Latingkhal	1 Ha
45	24.600464, 93.086736	Daniel Hmar S/o. Hranga Hmar	6000 ... 38	Narayanpur	1 Ha
46	24.580206, 93.111272	Lownmakim S/o. Lalliensang	745 ... 67	Dolakhal	1 Ha
47	24.696183, 93.107860	Jatish Roy S/o. Jamini roy	6300 ... 094	Baiboni	1 Ha
48	24.696129, 93.107817	Susil N/s S/o. Ronesh N/s	3075 ... 38	Baiboni	1 Ha

49	24.696183, 93.107860	Swapn N/s S/o. Kutumani N/s	2728 99892	Baiboni	1 Ha
50	24.696174, 93.107815	Binod N/s S/o. Surendra N/s	9623 9113	Baiboni	1 Ha
1	Demonstration on Improve Technology of Gram	Nipon N/s S/o. Anjan N/s	6083 19193	Makha Basti	1 Ha
2	24.772781, 93.112131	M. Manichandra S/o. M. Radhamadhop	9811 1110	Champanagar Meetei	1 Ha
3	24.772772, 93.112146	A. Ningthemjao Meetei S/o. A. Ramohon	9347 796	Champanagar Meetei	1 Ha
4	24.772781, 93.112151	L. Tombisana Devi S/o. L. Jaumani	8307 1829	Champanagar Meetei	1 Ha
5	24.772709, 93.112104	M. Hongba Meetei S/o. M. Malemkhomba	4918 526	Champanagar Meetei	1 Ha
6	24.772801, 93.112150	A. Khambaton S/o. A. Babu Meetei	4543 593	Champanagar Meetei	1 Ha
7	24.784906, 93.151607	M. Bikram S/o. M. Gopaimachha	7891 3592	Gularthol	1 Ha
8	24.797427, 93.137858	Kh. Shashikanta Singh S/o. Kh. Chandrahas Singh	5007 913	Sorokatingbi	1 Ha
9	24.793650, 93.147297	S. Somorendra Singh S/o. S. Mangi Singh	4797 341	Hilghat Mayai	1 Ha
10	24.793650, 93.147280	P. Ratan Singh S/o. P. Babamacha	4977 709	Hilghat Mayai	1 Ha
11	24.793641, 93.147310	Th. Hema Devi S/o. Th. Muhindro	4742 8669	Hilghat khunou	1 Ha
12	24.793711, 93.147320	M. Nandakumar S/o. M. Chandramani Singh	5085 864	Hilghat khunou	1 Ha
13	24.743639, 93.111515	Lalhunlawn Hmar S/o. Phaka Hmar	8150 6370	Nungphou	1 Ha
14	24.743642, 93.111501	Dukhi Prasad S/o. Panchal Prasad	4274 6647	Nungphou	1 Ha
15	24.772730, 93.112140	Md Abdul jalil S/o. Md. Nur Uddin	8351 2919	Champanagar Muslim	1 Ha
16	24.717297, 93.113568	Ranjit Kumar N/s S/o. Ramesh chandra N/s	3609 3440	Chandranathpur	1 Ha
17	24.724801, 93.104721	Hrishikash S/o. Lobdhon N/s	5811 1023	Latingkhal	1 Ha
18	24.724801, 93.104811	Santosh N/s S/o. Rama N/s	9457 174	Latingkhal pt-II	1 Ha
19	24.743577, 93.137165	Md. Raish Uddin S/o. Md. Merab All	4957 152	Kashimpur	1 Ha
20	24.726899, 93.137398	Rajuddin S/o. Menuddin	9374 300	Ahmedabad	1 Ha
21	24.712180, 93.110620	K. Dilip Singh S/o. K. Dujoy Singh	919 20	Chandranathpur	1 Ha
22	24.696183, 93.107860	K. Ngounubi Devi S/o. K. Durjoy Singh	2507 304	Baiboni	1 Ha
23	24.781008, 93.119014	Bipalab Mallick	3314 75	Chngdong leikai	1 Ha

		S/o. Barun Bhabani			1 Ha
24	24.774722, 93.119890	Sanarel Bibi S/o. Ebadullah	2759	55	Chingdong leikai
25	24.696185, 93.1078514	Md. Hamitula S/o. Ebadullah	2767	25	Balboni
26	24.605807, 93.926045	Ch. Apunba S/o. Ch. Bijoy	3555	24	Chandrapur
27	24.803976, 93.119402	Md. Jumar Uddin S/o. Md. Hamid Ali	6110	150	Babupara
28	24.796119, 93.137796	N. Pishaktombi Devi S/o. N. Chandrakumar	5716	517	Sorokatingbi
29	24.776754, 93.119851	S. Ibemhal Devi S/o. P. Bijoy	7737	66	Chingdong leikai
30	24.626182, 93.095729	Ph. Pobitra Singh S/o. Ph. Krisnador	9036	27	Harinagar
31	24.626194, 93.095754	L Nonigopal S/o. L. Damudor Singh	3934	20	Harinagar
32	24.626181, 93.095721	Rk. Manisana Devi S/o. Rk. Modhuchandra	9540	95	Harinagar
33	24.787621, 93.137421	M. Shyamasakhi Devi S/o. M. Mani Singh	4029	30	Bidyanagar
34	24.787861, 93.165786	A. Piyasana Devi S/o. A. Premjit	7006	51	Uchathol
35	24.787814, 93.165774	L. Anita S/o. L. Phulobabu	4769	33	Uchathol
36	24.787801, 93.165771	M. Monmota S/o. M. Lukachand	9448	30	Uchathol
37	24.787800, 93.165621	M. Sanjabihari S/o. M. Tomba	9468	17	Uchathol
38	24.787651, 93.165720	Ch. Rita S/o. Ch. Balendro	8978	05	Uchathol
39	24.626191, 93.095715	Y. Leimahanbi S/o. Y. Opendra	46739	16	Harinagar
40	24.626121, 93.095710	N. Bojeshwor Singh S/o. H. Brajalal	8472	312	Harinagar
41	24.796856, 93.136594	Kh. Ibomcha S/o. Kh. Mohindro	6335	70	Sorokatingbi
42	24.793688, 93.147348	N. Chandrsakhi S/o. Kh. Gobin	9022	18	Hilghat Maning
43	24.803043, 93.135173	N. Basanta S/o. N. Basu	3547	711	Kamranga
44	24.626176, 93.095612	M. Dilipkumar S/o. M. Nilababu	93797	294	Harinagar
45	24.626190, 93.095512	N. Thoiba Singh S/o. N. Dinabondhu Singh	2374	176	Harinagar
46	24.787601, 93.137398	Sadhon N/s S/o. Bishamba N/s	2885	7011	Bidyanagar
47	24.787549, 93.137329	Md. Jainul Haque S/o. Md. Tachir Ali	2359	356	Bidyanagar
48		Lampu Hmar	3332	54	Latingkhal

		S/o. Jamkham Hmar			
49		H.C. Blacsing Hmar S/o. C. Hrangthang Hmar	661	3436	Bhomokpara
50	24.657697, 93.115090	Robert Johnson S/o. Zallan Hmar	963	691	Bhutangkhal
51	24.681168, 93.107215	Izad All S/o. Rustum All	515	340	Chhotobekra
52	24.658126, 93.115283	Rokem S/o. Sk. Kam Hmar	8252	2564	Bhutangkhal
53	24.651420, 93.111428	N. Radha Devi S/o. Blromohon	3058	3109	Jatrapur
54	24.657989, 93.114918	Nur Khatun S/o. Azar Uddin	6326	3568	Bhutangkhal
55	24.626142, 93.095833	Motahir Ali S/o. Babur All	655	766	Harinagar
56	24.619229, 93.090505	Lalpiengrul Hmar S/o. S. Thanga Hmar	755	315	Bhomikpara
57	24.619229, 93.089072	Md. Aftab Uddin S/o. Md. Basarot All	829	305	Bhomikpara
58	24.619221, 93.089021	N. Sobita Devi S/o. S. ram singh	409	254	Kaya Punji
59	24.611042, 93.096336	Ch. Amarjit S/o. Ch. Hemango	242	31	Jakuradhor
60	24.595602, 93.091557	Th. Tomba S/o. Th. Bidhu	529	108	Durgapur
61	24.778111, 93.120010	M. Nandabihari S/o. M. Anand	7600	52	Chingdong Leikai
62	24.773954, 93.103124	Y. Mani Singh S/o. Y. Kalamu	7094	185	Ningthembam
63	24.807818, 93.114190	Babul N/s S/o. Baba N/s	9964	63	Leingngpokpi
64	24.788682, 93.116365	Y. Inyocha Meetei S/o. Y. Noyonbabu	986	386	Dibong khunou
65		R.k. Bikranjit S/o. RK. Manisana	5589	50	Barabak
					1 Ha
1	Demonstration on improve Package of Maize	E. Tonsana S/o. E. Mera Singh	442	743	Dibong makha
2	24.788721, 93.116321	Md. Akram Ali S/o. Md. Kutub All	8411	463	Dibong Awang
3	24.773951, 93.103114	Th. Bihari Singh S/o. Th. Bidhu Singh	3745	208	Ningthembam
4	24.767540, 93.131041	Md. Abdul Matlib S/o. Abdul Jalil	8548	101	Sonapur
5	24.773951, 93.103108	Md. Ianul Haque S/o. Basir All	4558	683	Ningthembam
6	24.788711, 93.116310	N. Dhananjay S/o. N. Hari Kumar	7254	195	Babupara
7	24.774594, 93.147713	L. Sarmila S/o. L. Praphulo Kumar	5463	68	Aglapur

8	24.773658, 93.148056	Monira Begum S/o. Abdul Khallique	5802 4... 9710	Aglapur	1 Ha
9	24.773658, 93.148018	Mosid All S/o. Hyder All	2144... 5859	Aglapur	1 Ha
10	24.726917, 93.137501	Md Forlj Uddln S/o. Abdul Zolll	5337 ... 162	Ahmedabad	1 Ha
1	24.726910, 93.137489	Md. Elias uddin S/o. Md. Mekal Mia	7106 ... 4548	Ahmedabad	1 Ha
12	24.726910, 93.137499	Abdul Nur S/o. Lalaraja Mia	378... 0068	Ahmedabad	1 Ha
13	24.726899, 93.137398	Th. Nandababu Singh S/o. Th. Debo	3109 ... 6650	Ahmedabad	1 Ha
14	24.726914, 93.137491	S. Madhu Singh S/o. S. Kokiel Singh	4103 ... 2125	Ahmedabad	1 Ha
15	24.594416, 93.101535	S. Damudhor Singh S/o. S. Nema Singh	4539 ... 5714	Durgapur	1 Ha
16	24.594410, 93.101501	Ph. Kumar Singh S/o. Th. Enganjao	4432 ... 4708	Durgapur	1 Ha
17	24.594401, 93.101498	H. Bhupen Singh S/o. (L) Babatombi	6540 ... 2929	Durgapur	1 Ha
18	24.594508, 93.101379	A. Shantibala Devi W/o. Khamba	4378 ... 3287	Durgapur	1 Ha
19	24.723011, 93.102339	S. Radha Rani D/o. Nuri Singh	3119 ... 5912	Lamtaikhunou	1 Ha
20	24.723011, 93.102342	L. Rajesh Singh S/o. L. Mani Singh	9677 ... 7265	Lamtaikhunou	1 Ha
21	24.723014, 93.102341	M. Inaobi Devi D/o. M. Kondumba	6457 ... 8078	Lamtaikhunou	1 Ha
22	24.594636, 93.101315	H. Abe Devi W/o. H. Nanao Singh	4560 ... 7004	Modhupur	1 Ha
23	24.595602, 93.091667	S. Bhorot Singh S/o. S. Nimal Singh	8747 ... 6251	Durgapur	1 Ha
24	24.594533, 93.101320	O. Ichanleima D/o. O. Nanao Meetei	5943 ... 7555	Modhupur	1 Ha
25	24.595599, 93.091650	S. Radharani Devi W/o. Nuri Singh	6540 ... 2929	Durgapur	1 Ha
26	24.594550, 93.101298	H. Panchabati Devi W/o. Babamacha Singh	4283 ... 2027	Modhupur	1 Ha
27	24.723011, 93.102339	Haobam Jamuna Devi W/o. H. Thoithoi Singh	6457 ... 8078	Lamtaikhunou	1 Ha
28	24.595560, 93.091654	M. Chandrahas Singh S/o. (L) M. Tomba Singh	7000 ... 7154	Durgapur	1 Ha
29	24.782067, 93.119092	Karam Haribalhop Singh S/o. (L) K. Harimohon	3932 ... 6369	Chingdong Leikal	1 Ha
30	24.788134, 93.137198	Qinam Manitomba Singh S/o. O. Kunjobabu Singh	9340 ... 0323	Bidyanagar	1 Ha
31	24.785639, 93.117773	Konjengbam Brajadini W/o. K. Shanti Kumar	2094 ... 34430	Kadamtala	1 Ha
32	24.785614, 93.117744	O. Budhabannta Singh S/o. Blmod Singh	3315 ... 3464	Kadamtala	1 Ha

33	24.785970, 93.115627	H. Budhi Singh S/o. (L) H. Birmohaon	4504	3836	Kadamtala	1 Ha
34	24.788747, 93.116288	M. Chandrakanta Singh S/o. (L) Kameshor Singh	2651	5999	Chandrapur	1 Ha
35	24.807244, 93.134735	N. Robendro Singh S/o. (L) N. Baruni Singh	6622	572	Kamranga	1 Ha
36	24.627284, 93.108803	M. Chandrahas Singh S/o. (L) M. Tomba Singh	6627	2836	Goakhal	1 Ha
37	24.627284, 93.108809	H. Bidyasagar Sharma S/o. Babashor Sharma	6454	2615	Goakhal Mamang	1 Ha
38	24.772769, 93.112144	M. Ibotombi Meetei S/o. Tholbi Singh	9289	7593	Champanagar	1 Ha
39	24.610989, 93.095643	Siemkhokam Dhulien S/o. Jamkham Dhullen	8336	3580	Jakuradhor Pt-2	1 Ha
40	24.610999, 93.095640	W/o. D. Kama	4678	5183	Jakuradhor pt-1	1 Ha
41	24.610879, 93.095510	Liena Dhulien S/o. Khaisa Dhulien	4531	3487	Jakuradhor pt-1	1 Ha
42	24.772771, 93.112138	M. Hongba Meetei S/o. Malemkhomba	4918	5526	Champanagar Meetei	1 Ha
43	24.091178, 93.091101	S. Inzobi Devi W/o. S. Damudhor Singh	8747	6251	Durgapur	1 Ha
44	24.772771, 93.112140	R.K. Sobita W/o. Sanachaooba	3553	5847	Champanagar	1 Ha
45	24.772778, 93.102349	Chimphamani N/s S/o. Jadumani N/s	4847	2474	Latingkhal	1 Ha
46	24.610908, 93.095641	M. Mubindro S/o. M. Matum Singh	5056	2284	Lamdaikhunou	1 Ha
47	24.658272, 93.115380	Suraj Das S/o. Monindro Das	3393	4078	Bhutangkhal	1 Ha
48	24.658270, 93.112100	Srikanta N/s S/o. Lolit N/s	4303	4143	Makha Basti	1 Ha
49	24.595790, 93.091437	L. Khelendra Singh S/o. Kanglenjao Singh	5012	3680	Durgapur	1 Ha
50	24.723011, 93.102339	A. Sonia Chanu D/o. Khamba	5795	1536	Lamdaikhunou	1 Ha
51	24.696164, 93.108225	Shyamsunder N/s S/o. Champok Lal N/s	6353	0720	Baiboni	1 Ha
52	24.658106, 93.115283	Jodu Das S/o. Jogendro Das	7045	9488	Bhutangkhal	1 Ha
53	24.715996, 93.095877	Noni N/s S/o. Lalit N/s	3536	2879	Makha Basti	1 Ha
54	24.665468, 93.103277	Baby Rani das W/o. Ranjan Das	4598	4782	Lama Bhutangkhal	1 Ha
55	24.772770, 93.112128	K. Babu Singh S/o. Gurachand Meetei	2361	9199	Champanagar	1 Ha
56	24.772759, 93.112110	N. Babusana S/o. N. Molna	6337	6049	Champanagar	1 Ha
57	24.772740, 93.112115	M. Manimohan Meetei S/o. M. Kadnabalob	4002	1433	Champanagar	1 Ha

			5593	3630	Chandranathpur	1 Ha
58	24.419343, 93.114791	Dhirendra N/s S/o. Upendra N/s	7026	3356	Kadamtala	1 Ha
59	24.787430, 93.124754	S. Biswajit Singh S/o. S. Biro Singh	8645	3502	Borobekra	1 Ha
60	24.633818, 93.081412	Dulob Das S/o. Tikendra Das	6006	3535	Dibong	1 Ha
61	24.795640, 93.122816	U. Mikhurel Devi D/o. U. Leiren Singh	8407	3946	Dibong Khunou	1 Ha
62	24.795641, 93.122749	T. Thanghlennuam S/o. Thangkhansum	8938	3696	Durgapur	1 Ha
63	24.051248, 93.091101	K. Kulajit Singh S/o. Birendra Singh	8782	3596	Dibong Khunou	1 Ha
64	24.795641, 93.122801	T. Vungngaihnam W/o. Thongkhangam	8063	3547	Champanagar Meetei	1 Ha
65	24.772771, 93.112140	A. Tikon Meetei S/o. Gurakishor Meetei				
1	Cropping system based Demonstration Maize + Rice bean	Md. Kutub Uddin S/o. Md. Habib Ali Laskar	8486	3523	Kamranga	1 Ha
2	24.803244, 93.134735	Kh. Ibomcha S/o. Mohindro	3547	3711	Kamranga	1 Ha
3	24.787802, 93.165668	N. Ibobi Singh S/o. N. Pishak Singh	6759	3694	Uchathol	1 Ha
4	24.788038, 93.137340	N. Thoiba Singh S/o. Bina Bondhu	2359	3656	Bidhyanagar	1 Ha
5	24.803244, 93.134735	Kh. Iboton S/o. Kh. Tejo Singh	5435	3148	Kamranga	1 Ha
6	24.803239, 93.134735	Ph. Sudhir S/o. Babaton	8186	3626	Kamranga	1 Ha
7	24.793495, 93.147295	N. Brojeshor S/o. Brajaia Singh	9022	3118	Hilghat	1 Ha
8	24.803221, 93.134801	Md. Ushman Ali S/o. Moyub Ali	8542	3329	Kamranga	1 Ha
9	24.620155, 93.088771	Md. Moinul Haque S/o. Md. Tasir Ali	5897	3113	Bhowmikpara	1 Ha
10	24.620155, 93.088775	S. Redha Bani D/o. Nuri Singh	6457	3078	Lamtaikhunou	1 Ha
11	24.051248, 93.091101	Ph. Kumar Singh S/o. Th. Enganjao	4378	3287	Durgapur	1 Ha
12	24.723011, 93.102339	H. Bhupen Singh S/o. (I) Babatombi	3119	3592	Lamtaikhunou	1 Ha
13	24.723012, 93.102341	A. Shantibala Devi W/o. Khamba	9677	3265	Lamtaikhunou	1 Ha
14	24.051249, 93.091120	H. Panchabati W/o. Babamacha	7000	3754	Durgapur	1 Ha
15	24.722811, 93.102311	Prashanta N/s S/o. Pangulal N/s	3509	3305	Latingkhal	1 Ha
16	24.722901, 93.102298	Uma Devi W/o. Jotindra N/s	9720	34705	Latingkhal	1 Ha

17	24.722417, 93.101798	Milon Devi D/o. Binod N/s	4954 4988	Latingkhal	1 Ha
18	24.722318, 93.101801	Dhananjoy N/s S/o. Prasano N/s	7756 3282	Latingkhal	1 Ha
19	24.722401, 93.101901	Rina Bala W/o. Bhupendra N/s	9857 5733	Latingkhal	1 Ha
20	24.722400, 93.100809	Sorobala W/o. Mohindro N/s	643 8030	Latingkhal	1 Ha
21	24.722389, 93.101809	Babulal N/s. S/o. Narendra N/s	2120 8618	Latingkhal	1 Ha
22	24.722481, 93.101811	Nioti bala D/o. Chaitina N/s	6964 8197	Latingkhal	1 Ha
23	24.701398, 93.101817	Makhon Lal Roy S/o. Noreseram	4689 6892	Latingkhal	1 Ha
24	24.701390, 93.101811	Chandon N/s S/o. Sundarmani N/s	6560 2297	Latingkhal	1 Ha
25	24.701418, 93.101818	Sudhnya N/s S/o. Bangkaram N/s	490 8605	Latingkhal	1 Ha
26	24.701410, 93.100191	Brojogopal S/o. Brojendro N/s	230 6027	Latingkhal	1 Ha
27	24.723150, 93.102135	Profullo N/s S/o. Chandrabadan N/s	450 1101	Latingkhal	1 Ha
28	24.626162, 93.095705	N. Pishaktombi Devi N. Chandrakumar	903 527	Harinagar	1 Ha
1	Cropping system based Demonstration Maize + Lentil	A. Shanta Meetei S/o. Manihar Meetei	6636 794	Champanagar Meetei	1 Ha
2	24.772769, 93.112144	L. Bemhal Devi W/o. Choubhal Singh	8906 896	Champanagar Meetei	1 Ha
3	24.772769, 93.112144	L. Choubhal Singh S/o. (L) Partho Singh	8115 409	Champanagar Meetei	1 Ha
4	24.722907, 93.101685	Phulanti Bala D/o. Shantilal N/s	6191 5131	Latingkhal	1 Ha
5	24.722904, 93.101685	Rushi N/s S/o. Nores N/s	7870 5695	Latingkhal	1 Ha
6	24.722741, 93.101985	Gama Devi W/o. Robilal N/s	2009 3443	Latingkhal	1 Ha
7	24.722841, 93.101980	Taradinee W/o. Sunil N/s	8430 7276	Latingkhal	1 Ha
8	24.772769, 93.112144	M. Muhen Meetei S/o. Chandramohan	9011 1993	Champanagar Meetei	1 Ha
9	24.772769, 93.112144	Gurakishor Singh S/o. Brajalal	7864 1537	Champanagar Meetei	1 Ha
10	24.658272, 93.115380	Sorojit Das S/o. Jogindro Das	7438 5237	Bhutangkhal	1 Ha
11	24.694416, 93.101535	Abindra Das S/o. Surairam Das	8865 5110	Durgapur	1 Ha
12	24.610994, 93.095408	Fores Das S/o. Govindoram Das	5520 1671	Jakuradhor	1 Ha
13		Lalbabu Das	2267 9512	Jakuradhor	1 Ha



		S/o. Sunnamani Das	7796	197	Bhutangkhal	1 Ha
14	24.658374, 93.115623	Nyral Das S/o. Nitendra Das	7590	128	Bhutangkhal	1 Ha
15	24.658374, 93.115623	Bijoy Das S/o. Jagindro Das	8987	7412	Mullagao	1 Ha
16		Sophia Begum W/o. Md. Najim Uddin	4350	7551	Mullagao	1 Ha
17		Manijun Bibi W/o. Md. Sultana Uddin	740	796	Durgapur	1 Ha
18	24.594415, 93.101535	M. Rupali Devi W/o. M. Rajen Singh	3852	1175	Champanagar Meetei	1 Ha
19	24.772246, 93.112400	A. Leitombi W/o. Manihar Singh	3797	1173	Champanagar Meetei	1 Ha
20	24.772246, 93.112400	M. Haritombi W/o. Manaobi	692	93	Champanagar Meetei	1 Ha
21	24.772246, 93.112400	K. Surchandra S/o. K. Kunjo Singh	9347	9200	Champanagar Meetei	1 Ha
22	24.772246, 93.112400	A. Ningthemjao S/o. Ramdhon Singh	5479	9555	Champanagar Meetei	1 Ha
23	24.772246, 93.112400	A. Mani S/o. Babu Singh	8911	77	Jakuradhor	1 Ha
24	24.594415, 93.101535	Nangzahoi W/o. Khamjalien	6540	2929	Durgapur	1 Ha
25	24.594415, 93.101535	S. Damudhor Singh S/o. S. Nema Singh	6059	7124	Borobekra	1 Ha
26	24.633828, 93.081412	Kh. Bolai Singh S/o. Kh. Pancho Singh	3934	7220	Harinagar	1 Ha
27	24.626181, 93.095855	S. Ibeihal Devi S/o. P. Bijoy	9545	32595	Harinagar	1 Ha
28	24.626205, 93.096118	Ph. Pobitra Singh S/o. Ph. Krisnadhor				

BENEFICIARIES LIST OF NFSM PULSE (1st Installment for the year 2019-20 central share)

Sl. No.	Intervention	Name & Father's Name	Aadhaar No.	Address	Area
1	Cluster Demonstration on Improve Technology of Gram	Babulal N/s S/o. Horomani Singh	472 - - 385	Makhabasti	1 Ha
2	24. 722878, 93. 102349	Manimuhan N/s S/o. Prosano N/s	735 - - 494	Latingkhal -I	1 Ha
3	24. 627284, 93. 108803	M. Kamalakanta Singh S/o. M. Kameshwar Singh	653 - - 222	Goakhal	1 Ha
4	24. 722878, 93. 102349	Profuilo N/s S/o. Chandrabodon N/s	453 - - 101	Latingkhal	1 Ha
5	24. 722878, 93. 102349	Sombhu N/s S/o. Sailen Chandra	2081 - - 823	Latingkhal -I	1 Ha
6	24. 715738, 93. 096308	Makhan N/s S/o. Pares N/s	243 - - 361	Makhanbasti	1 Ha
7	24. 719507, 93. 114637	Horendra N/s S/o. Boloram N/s	9414 - - 168	Chandranathpur	1 Ha
8	24. 722878, 93. 102349	Balaram N/s S/o. Nokul Ns	7447 - - 858	Latingkhal-I	1 Ha
9	24. 722870, 93. 102501	Babul Roy S/o. Rajendra Roy	5716 - - 361	Latingkhal	1 Ha
10	24. 768894, 93. 116041	Md. Raish Ali S/o. Md. Enush Ali	252 - - 353	Rashidpur-I	1 Ha
11	24. 731238, 93. 106312	Babul N/s s/O. Manindra N/s	558 - - 350	Berabek	1 Ha
12	24. 719507, 93. 114637	Santa N/s S/o. Aboy RamN/s	7315 - - 736	Chandarnathpur	1 Ha
13	24. 722878, 93. 102349	Kamini N/s S/o. Khusendra N/s	8405 - - 369	Latingkhal	1 Ha
14	24. 610812, 93. 095639	Jitendra Chnadra Das S/o. Prankrishna Das	7725 - - 330	Jakuradhor	1 Ha
15	24. 627521, 93. 109637	M. Chnadrakanta Singh s/o. M. Kamaleshwor	6627 - - 336	Goakhal	1 Ha
16	24. 627521, 93. 109637	Th. Nehru Singh S/o. Th. Krishnadhon	909 - - 275	Goakhal	1 Ha
17	24. 586171, 93. 110672	Jitendra Das S/o. Dhanjodhon Das	758 - - 384	Dolakhal	1 Ha
18	24. 586171, 93. 110672	M. Babusena Sngh S/o. M. Babane singh	907 - - 239	Dholakhal	1 Ha
19	24. 723573, 93. 103010	Sushil N/s S/o. Basanta N/s	610E - - 1106	Latingkhal	1 Ha
20	24. 586171, 93. 110672	A. Dhiren Singh S/o. A. Dongo Singh	4265 - - 355	Dholakhal	1 Ha
21	24. 627521, 93. 109637	P. Pradipkumar Singh S/o. P. Golachaou Singh	273 - - 1223	Goakhal	1 Ha
22	24. 611043, 93. 095683	Nogendra Das S/o. Naresh Ch. Das	961 - - 735	Jakuradhor-I	1 Ha
23	24. 627521, 93. 109637	Th. Khela Singh S/o. Thambou	285 - - 306	Goakhal	1 Ha
24	24. 793839, 93. 147244	M. Rajkumar singh S/o. M. Lala Singh	928 - - 457	Hilghat	1Ha

[Handwritten signature]

25	24.620155, 93.088771	Md. Namor All S/o. Nisar All	922...158	Bhowmikpara	1 Ha
26	24.658272, 93.115283	Rintu Das S/o. Bibul Das	735...082	Bhutangkhal	1 Ha
27	24.620155, 93.088771	Binduram Das S/o. Tarakram Das	980...0696	Bhowmikpara	1 Ha
28	24.620155, 93.088771	Nurul Haque S/o. Masid Ali	369...936	-do-	1 Ha
29	24.611081, 93.095435	Kuta Ram Das S/o. Raichandra Das	977...387	Jakuradhor	1 Ha
30	24.773624, 93.112416	T. Bacha Singh S/o. Iboton Singh	238...399	Champanagar Meetei	1 Ha
31	24.611081, 93.095435	Dillip Das S/o. Debendro Das	6946...5708	Jakuradhor-I	1 Ha
32	24.666701, 93.103301	Sailendra Das S/o. Bipin Das	842...112	Lama Bhutangkhal	1 Ha
33	24.713738, 93.096308	Shrikanta N/s S/o. Lolit N/s	4302...143	Makhabasti	1 Ha
34	24.767430, 93.126388	Md. Abdul Malik S/o. Abdul Jalil	849...3704	Islamabad	1 Ha
35	24.666655, 93.088771	Suraj Das S/o. Monindra Das	339...079	Bhutangkhal	1 Ha
36	24.788158, 93.137158	K. Puna Singh S/o. K. Rajendra Singh	559...407	Bidynagar	1 Ha
37	24.782139, 93.119075	K. Gulapi Singh S/o. Amuthoi Singh	6171...178	Chingdong Laikai	1 Ha
38	24.782139, 93.119075	K. Komol Singh S/o. Gouramohon Singh	6506...982	Chingdong Leikai	1 Ha
39	24.782139, 93.119075	Md. Iansana S/o. Md. Ainur Uddin	643...997	Chingdong Leikai	1 Ha
40	24.772391, 93.111691	M. Manglemkhomba S/o. Thoiibi	286...1235	Champanagar	1 Ha
41	24.782139, 93.119075	Ch Roben Meetei S/o. Khelendra	845...5706	Chingdongleikai	1 Ha
42	24.788158, 93.137158	M. Dillipkumar Singh S/o. Nilababu	288...011	Bidyanagar	1 Ha
43	24.772391, 93.111691	Th. Bungomacha Meetei S/o. Tomba	6351...406	Champanagagr	1 Ha
44	24.772391, 93.111691	Md. Abdul Subhan S/o. Md. Tehir Ali	5777...2817	Champanagar	1 Ha
45	24.772391, 93.111691	Md. Abdul Monaf S/o. Md. Makhul Ali	578...1533	-do-	1 Ha
46	24.772391, 93.111691	Md. Abdul Goni S/o. Israk Al	7068...1103	-do-	1 Ha
47	24.772391, 93.111691	M Manichandra Meetei S/o. Radhabalob	9811...110	-do-	1 Ha
48	24.772391, 93.111691	N. Manihar Meetei S/o. N. Nimaichand	8656...7557	-do-	1 Ha
49	24.774711, 93.102340	L. Kunje Singh S/o. L. Chpwdry Singh	2773...762 4053...5476	Ningthembam -do-	1 Ha
50	24.774711, 93.102340	N. Apabi Singh S/o. Irabot Singh			

51	24. 772246, 93. 112400	Inus Ali S/o. Ilas Ali	964 127	Champanagar	1 Ha
52	24. 594581, 93. 101450	L. Manibabu Singh S/o. Kameshwor Singh	3140 291	Modhupur	1 Ha
53	24. 594581, 93. 101450	O. Tomba Meetei S/o. Bira	6692 740	-do-	1 Ha
54	24. 772391, 93. 111690	M. Babaton Singh S/o. Chura Singh	7418 744	Champanagar	1 Ha
55	24. 610755, 93. 095005	Tonu Das S/o. Situ Das	7051 319	Jakuradhor	1 Ha
56	24. 785123, 93. 148532	Md. Mayafor Ali S/o. Ledu Mia	4325 1295	Bhowmkpara	1 Ha
57	24. 785123, 93. 148532	Motilib Ali S/o. Ledu Mia	5425 163	-do-	1 Ha
58	24. 767430, 93. 126388	Md. Moin Uddin S/o. Sanuhar Ali	5515 555	Lalpani	1 Ha
59	24. 767430, 93. 126388	Anis S/o. Mostan Ali	5968 080	-do-	1 Ha
60	24. 767430, 93. 126388	Md. Majamil Ali S/o. Sanohor Ali	4225 1681	-do-	1 Ha
61	24. 772292, 93. 104615	Md. Nasir Uddin S/o. Nijir Ahmed	7855 8105	Islamabad	1 Ha
62	24. 767570, 93. 147648	Ajir Uddin S/o. Tomij	7483 5078	Sonapur	1 Ha
63	24. 772246, 93. 112400	Md Tomij uddin S/o. Kala Mia	4482 3476	Champanagar	1 Ha
64	24. 793095, 93. 004665	Md. Purbejur Rahman S/o. Mosai ali	8427 7264	Rashidpur	1 Ha
65	24. 772391, 93. 111690	Gourkishwor Singh S/o. Brajalal Singh	7864 1537	Champanagar	1 Ha
66	24. 774707, 93. 102344	K. Maniyaima Singh S/o. Norendra	4144 3941	Ningthembam	1 Ha
67	24. 781827, 93. 116792	Thonu Begum W/o. Basir Uddin	9002 6489	Chingdong Leikai	1 Ha
68	24. 594415, 93. 101535	S. Bhorot Singh S/o. Nimai singh	6545 7929	Durgapur	1 Ha
69	24. 767570, 93. 131057	Usman Gani S/o. Yulam Rashid	6060 3251	Sonapur	1 Ha
70	24. 767430, 93. 126388	Monir Ali S/o. Aftab Ali	7911 0114	Lalpanai	1 Ha
71	24. 767570, 93. 131057	Md. Abdul Sahid S/o. Md. Samaun Ali	7004 7101	Sonapur	1 Ha
72	24. 767430, 93. 126388	Md. Kabil Uddin S/o. Kutimoni	6263 7401	Lalpani	1 Ha
1	24. 767430, 93. 126388	Md. Sayab Ali S/o. Abub Nur	9905 3774	-do-	1 Ha
2	24. 767430, 93. 126388	Md. Lilu Mia S/o. Samjid Ali	3228 2237	-do-	1 Ha
3	24. 767570, 93. 131057	Nasiruddin S/o. Furkhan Ali	4985 3387	Sonapur	1 Ha
4	Cluster Demonstration on improve Technology of Lentil	Md. Asik uddin S/o. Furkhan Ali	9464 0792	-do-	1 Ha

50

5	24.767570 93.147648	Md. Abdul Khalik S/o. Samaun Ali	9465290792	-do-	1 Ha
6	24.767125, 93.126225	Abdul Rahim S/o. Amir Ali	2376527207	Lalpani	1 Ha
7	24.782179, 93.119130	Th. Ibotombi meetei S/o. Bamcha	4732266376	Chingdong leikai	1 Ha
8	24.782159, 93.119125	Th. Nilamani Singh S/o. Bamcha	5260267333	-do-	1 Ha
9	24.772222, 93.111521	Md. Nazir Ahmed Monchan Ali	9848220605	Champanagar	1 Ha
10	24.772391, 93.111691	Md. Amir uddin Monchan Ali	9387225101	-do-	1 Ha
11	24.782139, 93.119075	M. Sanachaoba Singh S/o. Nijadhon	208122214	Chingdong Leikai	1 Ha
12	24.763493, 92.992188	M. Sobita Devi W/o. Dhiren	3378222776	-do-	1 Ha
13	24.769593, 92.932109	N. Brajakumar Singh S/o. Basana	532822250	-do-	1 Ha
14	24.763336, 92.991676	Ph. Tonubabu Singh S/o. Khugendro	5604122473	-do-	1 Ha
15	24.778292, 93.112212	Nurbanu Bibi W/o. Abash Ali	5872224006	Islamabad	1 Ha
16	24.778292, 93.118214	Nureda Begum D/o. Nasir Ali	8940229305	-do-	1 Ha
17	24.770812, 93.104819	Md. Sobur Mia Ahmed Ali	7355225042	Lalkhal	1 Ha
18	24.776609, 93.120819	Parthajit Das S/o. Pabitra Das	4541222030	Jakuradhor	1 Ha
19	24.766598, 93.125388	Md. Miyajan Ali S/o. Kutimoni	3119022934	Lalpani	1 Ha
20	24.784389, 93.119730	Feizuruddin Ahmed S/o. Mahammuddin	6025422257	Chingdong Leikai	1 Ha
21	24.764924, 93.150480	M. Inobi Devi D/o. M. Kondum	8742226251	Durgapur	1 Ha
22	24.765252, 93.125570	Md. Monjil Ali S/o. Ahmed Ali	861222218	Lalpanai	1 Ha
23	24.658974, 93.115629	Saitendra das s/o. Jotindra Mohon	774222272	Bhutangkhal	1 Ha
24		N Bahis Singh S/o. Bishuk Singh	3929222884	Gularthol	1 Ha
25	24.620155, 93.088771	Md. Bokter Ali S/o. Asai Mia	9502227990	Bhowmikpara	1 Ha
26	24.620155, 93.088771	Alauddin S/o. nojir Ali	7578222693	Bhowmikpara	1 Ha
27	24.666701, 93.103301	Sailendra Das S/o Bipin Das	8422222112	Lama bhutangknai	1 Ha
28	24.627030, 93.09565	O. Chaoba Devi W/o. S. Suresh Meetei	7819222764	Harinagar	1 Ha
29	24.666546, 93.103179	Parendra Das S/o. Promesh	8962222176	Lama Bhutangkhal	1 Ha
30	24.666667, 93.102826	Saitendra Das S/o. Nakul Ram	8332222808	-do-	1 Ha

24.666969, 93.108513	Sudhangshu Das S/o. Promesh	728[REDACTED]09211	-do-	1 Ha
24.666546, 93.109179	Manok Das S/o. Monranjan	837[REDACTED]7121	-do-	1 Ha
24.61140, 93.095163	Prodip Das S/o. Probitra Das	3913[REDACTED]7624	Jakuraunor	1 Ha
24.626210, 93.095726	N. Chandrasakhi Devi D/o. Gobin	9379[REDACTED]994	Harinagag	1 Ha
24.626218, 93.095718	Ph. Pobitra Singh S/o. Krishnadhon	954[REDACTED]595	-do-	1 Ha
24.626008, 93.095723	L. Amusana Singh S/o. Kailani Devi	732[REDACTED]3651	-do-	1 Ha
24.626440, 93.095624	N. Chandrakumar Singh S/. Bishuk	2205[REDACTED]572	-do-	1 Ha
24.594581, 93.101450	O. Nanao Meitei S/o. Sobita leima	597[REDACTED]007	Modhupur	1 Ha
24.791460, 93.145448	L. Shyamo singh S/o. Moyo	782[REDACTED]043	Serok Atinghi	1 Ha
24.774025, 93.103102	E. Tombra Singh s/o. Mera Singh	340[REDACTED]455	Ningthembam	1 Ha
24.788693, 93.115667	Kh. Birlal Singh s/o. Ibomcha singh	335[REDACTED]163	Dibomg	1 Ha
24.788302, 93.115774	Ch, Biren Singh s/o. Dhonbabu Singh	447[REDACTED]564	-do-	1 Ha
24.781949, 93.118705	H. Akol Meetei S/o. Sanarik	752[REDACTED]136	Chingdong Leikai	1 Ha
24.781836, 93.118512	P. Tonu Singh S/o. Samden	9210[REDACTED]987	-do-	1 Ha
24.774229, 93.102180	Th. Kanta Singh S/o. bidhu Singh	717[REDACTED]714	Ningthembam	1 Ha
24.795737, 93.122875	Y. Mani Singh s/o. kalamu Singh	926[REDACTED]686	Dibong Khunou	1 Ha
24.806900, 92.925676	L. Ibempishak Devi W/o. Biriai	459[REDACTED]660	Chandrapur	1 Ha
24.809804, 93.119221	Ch. Chaobhal Singh S/o. Achou	563[REDACTED]923	Babupara	1 Ha
24.806848, 92.925667	Ch. Thoibi Singh Achon Singh	830[REDACTED]029	Chandrapur	1 Ha
24.620155, 93.08871	Nekbor Ali S/o. Turog Ali	731[REDACTED]923	Bhowmikpara	1 Ha
24.718778, 93.114920	Horendro N/s S/o. Boloram	219[REDACTED]884	Lama bhutangkhali	1 Ha
24.723141, 93.101561	Protullo N/s S/o. Chandrabodhom	453[REDACTED]101	Lalingkiri	1 Ha
24.723072, 93.102216	Anil N/s S/o. Aswini	252[REDACTED]280	-do-	1 Ha
24.723482, 93.100998	Sudhanja N/s S/o. Banka ram	490[REDACTED]605	-do-	1 Ha
24.744424, 93.111928	Sudhir n/s S/o. Suklal N/s	715[REDACTED]209	Nungphou	1 Ha

70-71, Babadhoran
Dhamraj

99279864579 Dibong

57	24.748417, 93.11480	Adhir N/s S/o. Suklal	622-2230	-do-	1 Ha
58	24.737410, 93.110278	Ganesh N/s S/o. mandalram	648-9077	Binselul	1 Ha
59	24.796541, 93.198950	Balaram N/s S/o. Nokul	744-858	Laltingkhal	1 Ha
60	24.719907, 93.114637	Ronjit S/o. Ramchandra	317-569	Chandranathpur	1 Ha
61	24.600511, 93.086222	Sankar Das Chandra Das	766-876	Narainpur	1 Ha
62	24.788489, 93.115654	K. Khumanjao Meetei S/o. Debo	8829-706	Dibong	1 Ha
63	24.658048, 93.115409	Alhad Das S/o. Hridal	352-7170	Bhutangkahal	1 Ha
64	24.731454, 93.154470	Md. Abdul Razak S/o. Sipal Ali	6463-5233	Nunkhal	1 Ha
65	24.658374, 93.115623	Gudunggo Singh S/o. Ramubabu	305-601	Bhutangkhal	1 Ha
66	24.767532, 93.191032	Kabil Uddin S/o. Habib Uddin	767-560	Sonapur	1 Ha
67	24.774669, 93.147730	Anwar Hussain S/o. Rajak Ali	3418-954	Agalapur	1 Ha
68	24.746734, 93.154953	Aftab Uddin S/o. Gulahar Ali	8859-5451	Mulargao	1 Ha
69	24.774669, 93.147730	Jofor Ali S/o. Sujad Ali	478-8886	Agalapur	1 Ha
1	Cropping system based Demonstration of Lentil	Kabir Hussain S/o. Razaque Ali	974-213	Agalapur	1 Ha
2	24.803892, 93.119372	Md. Abdul Jalil Md. Haji Baji Mia	944-275	Babupara-6	1 Ha
3	24.767360, 93.131084	Md. Sahab Uddin Laskar S/o. Turfan Ali	760-721	Sonapur	1 Ha
4	24.787256, 93.166246	M. Brajatombi Singh S/o. Khetrajit	4893-7696	Uchathol	1 Ha
5	24.738494, 93.155326	A. Indro Kumar Singh S/o. Devendra	6378-8582	Leisabithol	1 Ha
6	24.783655, 93.119904	P. Biramani Singha S/o. Birahari	8148-671	Chingdong laikai	1 Ha
7	24.738494, 93.155326	P. Lakhindro Singh S/o. Sunai Singh	6748-601	Leisabithol	1 Ha
8	24.738494, 93.155326	L. Rajmohan Singh S/o. Huna Singh	799-821	-do-	1 Ha
9	24.738494, 93.155326	I. Shyamananda Singh S/o. Nanila	239-8875	-do-	1 Ha
10	24.788162, 93.137171	L. Nanachandra Singh S/o. Gorbadhon	8635-844	Bidyanagar	1 Ha
11	24.780121, 93.140012	E. Tonsana Singh S/o. Mera Singh	3748-208	Ningthembam	1 Ha
12	24.780121, 93.140012	E. Gokul Singh S/o. Mera Singh	609-0285	-do-	1 Ha

13	24.787256, 93.166246	Ch. Gambhini Devi W/o. H. Somorendra	5375-25560	Uchathol	1 Ha
14	24.788867, 93.116326	S. Nobokumar Singh S/o. ibuhai Singh	471-3107	Dibong	1 Ha
15	24.787256, 93.166246	H. Somorendra Singh S/o. Podannath	373-79898	Uchathol	1 Ha
16	24.787256, 93.166246	Y. Sarda Devi W/o. Khogendro	3138-2653	-do-	1 Ha
17	24.796591, 93.198031	T. Aruna Devi D/o. Babu Singh	6716-26126	Sorok Atingbi	1 Ha
18	24.799899, 93.147244	Kh. Boshikanta Singh S/o. Chandrashas	2769-2314	Hilghat	1 Ha
19	24.791589, 93.145584	Th. Babita Devi D/o. Birahari	788-2485	Sorok atingbi	1 Ha
20	24.791589, 93.145584	L. Kulla Singh S/o. Gulamjit Singh	202-2092	-do-	1 Ha
21	24.791589, 93.145584	M. Tonumbi Devi D/o. kala Singh		-do-	1 Ha
22	24.791589, 93.145584	Kh. Ananta Singh S/o. Amujao	638-2473	-do-	1 Ha
23	24.788015, 93.137356	N. Dinabandhu Singh S/o. Radhabalhop	299-2093	Bidyanagar	1 Ha
24	24.791589, 93.145584	L. Leirikhombi Devi W/o. purnima singh	782-2340	Sorok atingbi	1 Ha
25	24.791589, 93.145584	L. Shantikumar Singh S/o. Purna singh	668-2134	-do-	1 Ha
1	Cropping System based training	Ch. Sanjit Singh S/o. Ch. Babahal Singh	695-2567	-do-	1 Ha
2		Brajadhon Sharma S/o. Sanakhomba	902-2177	-do-	1 Ha
3		L. Joykumar Singh S/o. Baba singh	594-2213	-do-	1 Ha
4		M. Manidhon Singh S/o. Manikchan	469-209	-do-	1 Ha
5		L. Jayanta Singh S/o. Sanabongba	709-2792	-do-	1 Ha
6		L. Prabir Singh S/o. Purna Singh	659-2539	-do-	1 Ha
7		Brajagopal N/s		Latingkhal	1 Ha
8	24.767560, 93.131051	Md. Monojir Ali S/o. Majhadar Ali	645-2047	Sonapur pt-I	1 Ha
9		Moinuddin S/o. Suruj Ali	251-2170	Lalpanai	1 Ha
10		M. Ibotombi Singh S/o. M. Chandras	313-2191	Bidyanagar	1 Ha
1	Demonstration on Improve Technology - Cluster Demonstration of Gram	Ng. Ibungohal Singh S/o. M. chandranash	217-23932	Ningthembam	1 Ha
2	24.773916, 93.102266	K. Chingkhel Singh S/o. Debaharl	491-20592	Ningthembam	1 Ha
3		Th. Birendra Singh	708-2787	Dibong	1 Ha

		S/o. Mohindra			
4	24.715551, 93.095477	Chandan Ghatowar S/o. Dinesh	497-██████9017	Makhbasti	1 Ha
5	24.713361, 93.095477	Madgen Karlnakar S/o. Duker	918██████248	-do-	1 Ha
6	24.796651, 93.138739	L. Kula Singh S/o. L. Gulanjit	202██████992	Sorok atingbi	1 Ha
7	24.702553, 93.102222	Edward Lamurong S/o. Diseni Khasi	405██████896	Abomouniee	1 Ha
8	24.702553, 93.102222	Florin Lamurong S/o. Mohan khasi	598██████930	-do-	1 Ha
9	24.702553, 93.102222	Amabilis Khasia D/o. Tanunt khasia	405██████845	-do-	
10	24.585963, 93.111520	Musaraf Ali S/o. Suruj Ali	856██████909	Dinviakisi	1 Ha
12	24.793616, 93.147391	Th. Digendro Singh S/o. Indramani	809██████420	Hilghat	1 Ha
13	24.772246, 93.112400	M. Biramangol Singh S/o. Mohan Singh	648██████4531	Champanagar	1 Ha
14	24.793616, 93.147391	Kh. Premkumar Singh s/o. Kulachandra	6268██████873	Hilghat	1 Ha
15	24.773964, 93.103124	K. Ngonbaton Singh S/o. Norendro	246██████117	Ningthembam	1 Ha
16	24.610989, 93.095643	A. Ajit Singh S/o. gaura Singh	314██████157	Jakuradhor	1 Ha
17	24.787430, 93.124754	O. Kulllachandra Singh S/o. Patame Devi	632██████756	Kadamtala	1 Ha
18	24.743046, 93.110700	Harkumar Nomosudra S/o. Rojoni N/s	898██████74837	Nungphou	1 Ha
19	24.803244, 93.134735	H. Budhi Singh s/o. Birmohan	66██████1572	Kamranga	1 Ha
20	24.796651, 93.138739	K. Manimohon Singih S/o. Puskor	744██████9830	Sorok Atingbi	1 Ha
21	24.795737, 93.122875	Y. Baleswor Singh S/o. Y. Thambal Singh	688██████8263	Dibong	1 Ha
22	24.787256, 93.166246	Kh. Jugeshwar Singh S/o. Jugindro Singh	766██████711	Uchathol	1 Ha
23	24.783655, 93.119904	K. Ngounutombi Devi W/o. Durjoy Singh	375██████155	Chingdong Leikai	1 Ha
24	24.794062, 93.005149	A. Rajen Singh S/o. Khamba	686██████9446	Lakhipur	1 Ha
25	24.796651, 93.138739	L. Hemabati Devi D/o. S. Manglem Singh	724██████818	Sorok Atingbi	1 Ha
26	24.784999, 93.151605	S. Saratkumar Singh S/o. Birendra singh	9098██████9704	Gularthol	1 Ha
27	24.794062, 93.005149	A. Rajmohon Singh S/o. Khamba	405██████3362	Lakhipur	1 Ha
28	24.794062, 93.005149	A. Kulachandra Singh S/o. Khamba	6754██████517	-do-	1 Ha
29	24.794062, 93.005149	A. Baba Singh S/o. Khamba	331██████1126	-do-	1 Ha
30		N. Rohen Meitel	206██████96824	Dibong	1 Ha

37 Md Gulaiuddin
S/O Md Ashaid Ali

836 ~~7112~~ 841 Ahmedabad.

		S/o. N. Medhon			
		H. Taramani Devi S/o. Mukund	440 7112 6258	Lakhipur	1 Ha
		E. Nabachandra Singh S/o. Mera Singh	285 7112 6634	Ningthembam	1 Ha
1	Demonstration on Improve Technology - Cluster Demonstration of Lentil	E. Brachandra Singh S/o. Leihao Devi	377 7112 0923	-do-	1 Ha
2	24.792926, 93.004886	H. Nabachandra Singh S/o. H. Babatombi	414 7112 6620	Lakhipur	1 Ha
3	24.774025, 93.103102	N. Chaobi Devi W/o. Manibabu	789 7112 8844	Ningthembam	1 Ha
4	24.774025, 93.103102	K. Maniyaima Singh S/o. Norendro	414 7112 9941	-do-	1 Ha
5	24.774025, 93.103102	K. Ngoubaton Singh S/o. Norendro	246 7112 3317	-do-	1 Ha
6	24.791460, 93.145448	L. Brajakishore Singh S/o. Moiyo Singh	257 7112 9933	Sorok Atingbi	1 Ha
7	24.781943, 93.118512	L. Robendro Singh S/o. Lukhoi	30 7112 7525	Chingdong Laikai	
8	24.781943, 93.118512	N. Leirenjao Singh S/o. Bodon	59 7112 3183	-do-	1 Ha
9	24.756931, 93.127272	RK. Kalasana Singh S/o. Sanatomba	80 7112 5882	Mongbung	1 Ha
10	24.756931, 93.127272	Ng. Chandra Kumar S/o. Ngoubram	59 7112 3777	-do-	1 Ha
11	24.627307, 93.109738	P. Bihari Singh S/o. Nandalal	65 7112 6677	Goakhal	1 Ha
12	24.788633, 93.115667	Th. Birendra Singh S/o. Mohindro	70 7112 2787	Dibong	1 Ha
13	24.788633, 93.115667	Th. Bukul Singh S/o. Megha Singh	99 7112 3003	-do-	1 Ha
14	24.713685, 93.096614	Noni N/s S/o. Lalit N/s	35 7112 6379	Makhabasti	1 Ha
15	24.784859, 93.086810	Md. Abjol Hussain S/o. Samjid Ali	26 7112 3089	Lalpanai	1 Ha
16	24.696299, 93.108373	Andrias Khasia S/o. Ini Khasia	22 7112 3456	Baiboni	1 Ha
17	24.731367, 93.154664	M. Kalen Singh S/o. Bhorot Singh	53 7112 3596	Nungkhal	1 Ha
18	24.774711, 93.147648	Ph. Jugindra Singh S/o. Krishnandhon	69 7112 3203	Aglapur	1 Ha
19	24.792926, 93.004886	A. Dilipkumar Singh S/o. Purno Singh	49 7112 3548	Lakhipur	1 Ha
20	24.633775, 93.081588	M. Mani Singh S/o. Baldeva Singh	27 7112 3089	Borobekra	1 Ha
21	24.594075, 93.101992	Ph. Baburam Meitel S/o. Ph. Nganba Meitel	66 7112 3542	Madhupur	1 Ha
22	24.788828, 93.116230	H. Mohen Singh S/o. H. Ibomcha Singh	98 7112 3956	Dibong	1 Ha
23	24.783655, 93.119904	Ch. Bashi Singh S/o. Ch. Babaton Singh	93 7112 3741	Chingdong Leikai	1 Ha

LS

24	24.793056, 93.147060	Kh. Boshl Kanta Singh S/o. Chandrahas	27[REDACTED]7314	Hilghat	1 Ha
25	24.626188, 93.094808	Ph. Chingonglal Devi D/o. Nobokumar	979[REDACTED]455	Harinagar	1 Ha
26	24.626188, 93.094808	L. Rajendro Singh S/o. Kumardhon	767[REDACTED]745	-do-	1 Ha
27	24.722658, 93.102394	Birendra N/s S/o. Somananda N/s	53[REDACTED]59	Latingkhal	1 Ha
28	24.788161, 93.137204	Y. Gunindro Singh S/o. Kapataru	573[REDACTED]26	Bidyanagar	1 Ha
29	24.788803, 93.116505	K. Gourababu Singh S/o. Gourachan	545[REDACTED]11	Dibong	1 Ha
30	24.788803, 93.116505	Y. Ibungobi Singh S/o. Nabachandra	5325[REDACTED]298	-do-	1 Ha
31	24.788803, 93.116505	Md. Bakta Jamal S/o. Md. Rahin	853[REDACTED]24	-do-	1 Ha
32	24.788803, 93.116505	Y. Gourashyam Singh S/o. Thambalngou	708[REDACTED]981	-do-	1 Ha
1	Cropping system based Demonstration:- Lentil	Y. Tomibala Devi S/o. Choudhury singh	302[REDACTED]35	-do-	1 Ha
2	24.811723, 93.113201	Biren Singh S/o. Chaoyaima Singh	716[REDACTED]39	Kalinagar	1 Ha
3	24.626208, 93.094828	S. Biramongol Singh S/o. Ingen Singh	955[REDACTED]79	Harinagar	1 Ha
4	24.772945, 93.112077	Md. Akil Ali S/o. Ilush Ali	615[REDACTED]14	Champanagar	1 Ha
5	24.811723, 93.113201	Md. Sobur Mia S/o. Md. Ahmed	735[REDACTED]42	Lalkhal	1 Ha
6	24.626208, 93.094828	Gunadhor Das S/o. Nirad Bihari	257[REDACTED]006	Harinagar	1 Ha
7	24.626208, 93.094828	Babul Das S/o. Sarat Ram Das	500[REDACTED]79	-do-	1 Ha
8	24.665328, 93.103211	Nipendro Das S/o. Hriday	312[REDACTED]301	Lamabhutanghli	1 Ha
9	24.626208, 93.094828	Digendra Das S/o. Heday Das	401[REDACTED]10	Harinagar	1 Ha
10	24.626208, 93.094828	Nibiran Das S/o. Nirod	550[REDACTED]30	Harinagar	1 Ha
11	24.639654, 93.091483	Azir Uddin S/o. Owabulla	650[REDACTED]429	Jatrapur	1 Ha
12	24.805695, 93.175695	Laishram Rina Devi W/o. Sushilkumar	56[REDACTED]017	Chandrapur	1 Ha
13	24.626208, 93.094828	N. Surendro Singh S/o. Harikumar	643[REDACTED]399	Harinagar	1 Ha
14	24.639654, 93.091483	Sahabuddin S/o. Owabulla	91[REDACTED]629	Jatrapur	1 Ha
15	24.639654, 93.091483	Samin Uddin S/o. Owabulla	95[REDACTED]11	-do-	1 Ha
16	24.780113, 93.141102	L. Luka Singh S/o. K. Menjor Singh	359[REDACTED]380	Ningthembar	1 Ha
17	24.796734, 93.004495	A. Joykumar Singh S/o. A. Purno Singh	26[REDACTED]160	Lakhipur	1 Ha

	24.788172, 93.137205	L. Damudor Singh S/o. L. Jayanta Singh	915████████630	Bldyanagar	1 Ha
19	24.772691, 93.112126	T. Bacha Singh S/o. T. Iboton Singh	238████████399	Champanagar	1 Ha
20	24.785337, 93.118615	Oinam Premila Devi W/o. O. Irahanta Singh	276████████485	Kadamtala	1 Ha
1	Cropping system based training	Sowaijam Biro Singh S/o. Sandya Rani	328████████069	-do-	1 Ha
2		L. Supremjit Singh S/o. Surjit	544████████412	Sorok atingbi	1 Ha
3		K. Babu Singh S/o. Gourchani	238████████199	Champanagar	1 Ha
4		M. Rasheswori Singh D/o. Jugeshwor	391████████330	Durgapur	1 Ha
5		N. Sobita Devi W/o. Ram Singh	529████████108	-do-	1 Ha
1	Demonstration on improve package - maize	Y. Gopichandra Singh S/o. Manaoton	745████████537	Ningthemham	1 Ha
2	24.595355, 93.092317	Th. Nandababu S/o. Debo singh	453████████714	Durgapur	1 Ha
3	24.767437, 93.126464	A. Kunjamani Singh S/o. Chandramani	613████████5684	Lamtai khunou	1 Ha
4	24.610461, 93.095102	Pradip Das S/o. Pabitra Das	391████████7624	Jakuradhor	1 Ha
5	24.610451, 93.095102	Pathajit Das s/o. Prabitra	454████████030	-do-	1 Ha
6	24.767430, 93.126388	Joynal Adedin S/o. Samuhar Ali	656████████5129	Lalpani	1 Ha
7	24.767437, 93.126464	H. Bhopen Meitei S/o. H. Babatombi	311████████5912	Lamtaikhunou	1 Ha
8	24.797572, 93.139045	Ksh. Ibungomacha Singh S/o. Gouramani	649████████0644	Sorok Atingbi	1 Ha
9	24.718492, 93.115381	Md. Ajmol Ali S/o. Tobam Ali	249████████3911	Chandranath	1 Ha
10	24.793291, 93.147251	Th. Sharat Kumar S/o. Toyaima	562████████4649	Hilghat	1 Ha
11	24.773916, 93.102266	M. Babita Devi S/o. M. Monohar	523████████7010	Ningthembam	1 Ha
12	24.772691, 93.112126	ii. Manikanta Singh S/o. Abir Singh	780████████8185	Champanagar	1 Ha
13	24.806835, 93.925730	Y. Kombirei Devi D/o. Biramongol	311████████0261	Chandrapur	1 Ha
14	24.806835, 93.925730	K. Dhanabati Devi D/o. Ningthou	704████████4338	Chandrapur	1 Ha
15	24.727184, 93.138137	Abdul Motin S/o. Kalomder Ali	216████████2291	Ahmedabad	1 Ha
16	24.719205, 93.114617	Md. Husain S/o. Nurddin	463████████7799	Chandranathpur	1 Ha
17		Kh. Dilip Kumar Singh S/o. Chaoren Singh	486████████2578	Kunjabon	1 Ha
18	24.594317, 93.102002	A. Satlen Meitei S/o. Nital	969████████719	Modhupur	1 Ha

19	24.61111, 93.095662	N. Nabachandra Singh S/o. Dinabundhu	902 161	Jakuradhor	1 Ha
20	24.721851, 93.102889	Pronoy Kumar Singh S/o. Kalachand	885 3456	Latingkhal	1 Ha
21	24.788403, 93.115654	H. Chandra Singh S/o. Ibochou Singh	229 7077	Dibong Khunou	1 Ha
22	24.772771, 93.112140	H. Noyoni Devi W/o. Yalma	866 8647	Champanagar	1 Ha
23	24.723573, 93.103010	Profullo N/s S/o. Chanradhion	453 101	Latingkhal	1 Ha
24	24.811674, 93.113312	L. Chaoba Singh S/o. Sanajaoba	994 2959	Kalinagar	1 Ha
25	24.658369, 93.115612	Niranjan Das S/o. Nandalal Das	4866 1780	Bhutangkhal	1 Ha
26	24.658369, 93.115612	Rashik Das S/o. Komesih Das	2056 5358	Bhutangkhal	1 Ha
27	24.658369, 93.115612	Ruhit Chandra Das S/o. Gouramohon	667 6486	-do-	1 Ha
28	24.743483, 93.13194	Md. Fakhar Uddin S/o. Fochou Ali	500 8460	Kashimpur	1 Ha
29	24.620155, 93.088771	Siddek Ali S/o. Rahim Ali	239 4733	Bhowmikpara	1 Ha
30	24.620155, 93.088771	Md. Moina Mia S/o. Gulhanur Ali	827 0804	-do-	1 Ha
31	24.743483, 93.13194	Boloram Das S/o. Behari Mohon	533 4514	Harinagar	1 Ha
32	24.626210, 93.095726	Ridhyan Chandra Das S/o. Nirdabehari Das	671 2211	Harinagar	1 Ha
33	24.594206, 93.101227	Kh. Ibomcha Singh S/o. Kh. Mohindro	354 38711	Kamranga	1 Ha
34	24.594530, 93.101313	M. Kesho Meetei S/o. Kaoba	299 51495	Modhupur	1 Ha
35	24.594412, 93.101526	A. Anil Meitei S/o. Babu	629 9841	Modhupur	1 Ha
36	24.594411, 93.101524	H. Sur Singh S/o. Manisana	717 7070	Modhupur	1 Ha
37	24.594530, 93.101313	Y. Modon Meite S/o. Babaton Singh	983 14958	Modhupur	1 Ha
38	24.594415, 93.101535	L. Nilo Singh S/o. Bipin	249 74898	Durgapur	1 Ha
39	24.723011, 93.102339	K. Raghmani Singh S/o. Kulajit	669 60819	Lamtaikhunou	1 Ha
40	24.596083, 93.092225	N. Kulajit Singh S/o. Kalabi Singh	417 65017	Durgapur	1 Ha
41	24.595927, 93.092348	Ksh Bijen Singh S/o. Bihari	443 7631	-do-	1 Ha
42	24.723011, 93.102339	K. Ibocha Singh S/o. K. Madhumangol	291 7781	Lamtaikhunou	1 Ha
43	24.723011, 93.102339	S. Kunjo Singh S/o. Koklei	633 5188	-do-	1 Ha
44	24.723011, 93.102339	M. Muhindro Singh S/o. Natum	505 0284	-do-	1 Ha

45	24.723011, 93.102339	Th. Parimal Singh S/o. Maipak Singh	5939 002 76118	-do-	1 Ha
46		S. Pakasana Singh S/o. Kulachandra	9207 402 7767	I.B. Leikai	1 Ha
47	24.771025, 93.103102	Kh. Brajmani Singh S/o. Gouranari Singh	6727 502 89940	Ningthembam	1 Ha
48	24.803064, 93.134913	H. Dinakumar Singh S/o. Babatombi	9004 1304 45637	Kamranga	1 Ha
49	24.772625, 93.111977	M. Manihar Singh S/o. Ingenjao	6037 409 18441	Champanagar	1 Ha
50	24.585871, 93.111481	Th. Amul Singh S/o Maipak	9737 950 35885	Dholakhal	1 Ha
51	24.627278, 93.108843	Th. Upananda Singh S/o. Krishnadhon	2451 000 08444	Goakhal	1 Ha
52	24.723011, 93.102339	H. Babamacha Singh S/o. Babatombi	7812 4007 7030	Lamtaikhunou	1 Ha
53	24.768743, 93.116615	Md. Abdul Karim S/o. Abdullamiya	5929 300 4909	Rashidpur	1 Ha
54	24.781827, 93.116792	K. Brajarani Devi S/o. Roben	9537 350 5615	Chingdong laikai	1 Ha
55	24.773362, 93.112084	Md. Abdulla Mia S/o. Tahir	4897 400 1483	Rashipur	1 Ha
56	24.778357, 93.112876	Nurbanu Bibi W/o. Abas Ali	5877 400 4006	Islamabad	1 Ha
57	24.778357, 93.112876	Nureda Begum D/o. Nasir	8946 000 79305	Islamabad	1 Ha
58	24.605615, 93.101581	Belarani Das W/o. Kameshwar	2464 000 5010	Jakuradhor	1 Ha
59	24.605615, 93.101581	Dilip Das S/o. Khitesh	7387 000 8005	Jakuradhor	1 Ha
60	24.627278, 93.108843	H. Bidyasagar Sharma S/o. Babashor Sharma	Goakhal	6454 1209 2615	1 Ha
61	24.773362, 93.111977	M. Ibotombi Meetei S/o. Thoibi Singh	Champanagar	9289 8075 7593	1 Ha
62	24.605615, 93.101581	Siemkhokam Dhulien S/o. Jamkham Dhulien	Jakuradhor Pt-2	8336 4747 3580	1 Ha
63	24.605615, 93.101581	Hlingchin W/o. D. Kama	Jakuradhor pt-1	4678 9508 5183	1 Ha
64	24.605615, 93.101581	Liena Dhulien S/o. Khaisa Dhulien	Jakuradhor pt-1	4531 4008 9487	1 Ha
65	24.772625, 93.111977	M. Hongba Meetei	Champanagar Meetei	4918 8975 6526	1 Ha
66	24.594415, 93.101535	S. Inaobi Devi S/o. Malemkhomba Meetei	Durgapur	8747 0748 6251	1 Ha
67	24.772625, 93.111977	R.K. Sobita W/o. Sanachaooba	Champanagar	3553 2974 5847	1 Ha
68	24.783573, 93.103010	Chimphamani N/s S/o. Jadumani N/s	Latingkhal	4847 2002 0474	1 Ha
69	24.723011, 93.102339	M. Muhindro S/o. i. vi. i. viatum Singh	Lamdaikhunou	5056 4000 0204	1 Ha
70	24.666655, 93.103352	Suraj Das S/o. Monindro Das	Bhutangkhal	3393 2004 4078	1 Ha

71	24.713787, 93.096088	Srikanta N/s S/o. Lolit N/s	Makha Basti	4303 4143	1 Ha
72	24.595602, 93.091557	L. Khelendra Singh S/o. Kanglenjao Singh	Durgapur	5012 8680	1 Ha
73	24.723011, 93.102339	A. Sonla Chanu S/o. Kanglenjao Singh	Lamdaikhunou	5795 1536	1 Ha
74	24.696124, 93.108422	Shyamsunder N/s S/o. Champok Lal N/s	Baiboni	6353 0720	1 Ha
75	24.658048, 93.115409	Jodu Das S/o. Jogendro Das	Bhutangkhal	7045 9488	1 Ha
76	24.713819, 93.095448	Noni N/s S/o. Lalit N/s	Makha Basti	3536 2879	1 Ha
77	24.658048, 93.115409	Baby Rani das W/o. Ranjan Das	Lama Bhutangkhal	4598 4782	1 Ha
78	24.772514, 93.111605	K. Babu Singh S/o. Gurachand Meetei	Champanagar	2361 9199	1 Ha
79	24.772514, 93.111605	N. Babusana S/o. N. Moina	Champanagar	6337 6049	1 Ha
80	24.772514, 93.111605	M. Manimohan Meetei S/o. M. Radhabalob	Champanagar	4002 1433	1 Ha
81	24.718669, 93.115635	Dhirendra N/s S/o. Upendra N/s	Chandranathpur	5593 6630	1 Ha
82	24.627099, 93.108826	M. Kamlakanta S/o. M. Kameshor	Goakhal	6539 2622	1 Ha
83	24.782117, 93.118959	Md. Abdul Mazid S/o. (L) Md. Babujan	Chingdong Leikai	6425 8089	1 Ha
1	Demonstration on inter cropping Maize+Rice bean	Sahera Bibi W/o. Md. Nur Rahman	Chingdong Leikai	9508 6996	1 Ha
2	24.782117, 93.118959	Md. Nasir Uddin S/o. (L) Md. Amiruddin	Chingdong Leikai	8646 4223	1 Ha
3	24.782117, 93.118959	Md. Jakir Hussain S/o. Md. Nur Rahman	Chingdong Leikai	4451 6109	1 Ha
4	24.782117, 93.118959	Gulaplei Bibi W/o. (L) Md. Jamal	Chingdong Leikai	7613 3367	1 Ha
5	24.782117, 93.118959	Md. Majai Uddin S/o. (L) Nasiruddin	Chingdong Leikai	2127 9868	1 Ha
6	24.782117, 93.118959	Md. Atikur Ali S/o. Md. Ahmed	Chingdong Leikai	2692 7213	1 Ha
7	24.782117, 93.118959	Md. Feizuddin S/o. (L) Md. Basruddin	Chingdong Leikai	9470 7807	1 Ha
8	24.782117, 93.118959	K. Manichandra Singh S/o. (L) K. Natumbi Singh	Chingdong Leikai	5690 5726	1 Ha
9	24.782117, 93.118959	Ranjana Begum W/o. Md. Ramijuddin	Chingdong Leikai	7463 9569	1 Ha
10	24.782117, 93.118959	K. Pratima Devi W/o. K. Basanta Singh	Chingdong Leikai	9604 6533	1 Ha
11	24.782117, 93.118959	Md. Babu Mia S/o. (L) Md. Hamitur	Chingdong Leikai	8782 2779	1 Ha
12	24.782117, 93.118959	Rukiya Begum W/o. Md. Sahejamal	Chingdong Leikai	4744 1733	1 Ha

14	24.780195, 93.118330	Abdul Hakim S/o. Md. Nasiruddin	Chingdong Leikai	9601 8222 5278	1 Ha
15	24.780171, 93.118325	K. Binodini Devi W/o. Konienbam Tondon Singh	Chingdong Leikai	7508 8222 4724	1 Ha
16	24.780166, 93.118312	Md. Sana Ahmed S/o. (L) Md. Jalaluddin	Chingdong Leikai	3143 8222 6993	1 Ha
17	24.780157, 93.118305	Tombi Bibi W/o. Md. Raju	Chingdong Leikai	3474 9222 5070	1 Ha
18	24.780111, 93.118392	Hamom Bishwarup Singh S/o. (L) H. Krishna Kumar	Chingdong Leikai	6789 5222 1525	1 Ha
19	24.780131, 93.118361	Memi Sana W/o. Mazibur Rahman	Chingdong Leikai	6581 7222 1021	1 Ha
20	24.780127, 93.118374	Nanaobi Begum D/o. (L) Md. Einudil	Chingdong Leikai	8114 4222 8574	1 Ha
21	24.780112, 93.118354	Komla Begum W/o. Md. Habijur	Chingdong Leikai	8747 6222 0945	1 Ha
22	24.780144, 93.118317	Baby D/o. Md. Faizur Uddin	Chingdong Leikai	9279 8222 8159	1 Ha
23	24.780151, 93.118393	Nureda Begum D/o. (L) Md. Najir Ali	Chingdong Leikai	2783 6222 2385	1 Ha
24	24.780142, 93.118360	Jamira Khatun W/o. Md. Abdul Salam	Chingdong Leikai	5089 6222 5903	1 Ha
25	24.780169, 93.118319	Thambalsana Begum W/o. Md. Abdul Sahid	Chingdong Leikai	7964 6222 6726	1 Ha
26	24.780101, 93.118374	Fatiman Bibi W/o. Md. Sanajaoba	Chingdong Leikai	8852 6222 9341	1 Ha
27	24.780191, 93.118365	Khambi Devi W/o. (L) Natumbi	Chingdong Leikai	7608 6222 6079	1 Ha
28	24.780132, 93.118377	Rajib Husen S/o. Baseer Uddin	Chingdong Leikai	3803 6222 2291	1 Ha
29	24.780117, 93.118325	Surma Bibi W/o. (L) Md. Keiruddin	Chingdong Leikai	4187 7222 4992	1 Ha
30	24.780141, 93.118301	Kh. Abdul Khan S/o. Kh. Ahmed Ali	Chingdong Leikai	2066 6222 7408	1 Ha
31	24.780130, 93.118371	Sanaton Begum D/o. (L) Md. Rahimuddin	Chingdong Leikai	9009 6222 8440	1 Ha
32	24.780122, 93.118396	Konjenbam Sangita Devi D/o. (L) K. Natumbi Singh	Chingdong Leikai	3710 6222 5503	1 Ha
33	24.780138, 93.118355	Mohamad Tomba S/o. (L) Md. Hamid Ali	Chingdong Leikai	7436 6222 9566	1 Ha
34	24.780173, 93.118340	Pasira Begum W/o. (L) Md. Kamaluddin	Chingdong Leikai	8182 6222 7164	1 Ha
35	24.772791, 93.112161	Kaboklei W/o. (L) L. Munan Meet	Champanagar Meetei	4677 6222 6687	1 Ha
36	24.772711, 93.112150	RK. Ingelei Devi W/o. (L) Thambalsana	Champanagar Meetei	3869 6222 6870	1 Ha
37	24.772791, 93.112143	RK. Inakhunbi Devi	Champanagar	8050 6222 6310	1 Ha

		W/o. (L) RK. Ranblr Singh	Meetei		
37	24.772790, 93.112155	Sougaljam Haripriya Devi W/o. (L) Iboyalma Singh	Champanagar Meetei	4163 1141	1 Ha
38	24.772763, 93.112147	Lalshram Mubisana Devi W/o. (L) L. Ramananda	Champanagar Meetei	3816 0345	1 Ha
39	24.772715, 93.112160	Sandhyarani Devi W/o. (L) M. Thoiren Singh	Champanagar Meetei	4144 5429	1 Ha
1	Demonstration on inter cropping Maize+Lentil	Memcha Devi W/o. (L) Prasanta Singh	Champanagar Meetei	3081 0607	1 Ha
2	24.772703, 93.112198	Ayekpam Pulnatombi W/o. (L) A. Kumjo Singh	Champanagar Meetei	2646 0938	1 Ha
3	24.772713, 93.112165	L. Leibaklei Devi W/o. (L) L. Binod	Champanagar Meetei	5108 0060	1 Ha
4	24.772750, 93.112109	Mutum Manichandra S/o. (L) Radhaballob	Champanagar Meetei	9811 0110	1 Ha
5	24.772719, 93.112182	RK. Bishorani Devi W/o. RK. Joysana	Champanagar Meetei	7608 9344	1 Ha
6	24.772765, 93.112178	Kh. Ratan Singh S/o. Kh. Rajkishor	Champanagar Meetei	5949 5401	1 Ha
7	24.772719, 93.112101	Sinam Dabei Devi W/o. (L) S. Kumardhon	Champanagar Meetei	5079 5759	1 Ha
8	24.772737, 93.112180	Hijam Ingalei Devi W/o. (L) H. Rajen Singh	Champanagar Meetei	4924 3426	1 Ha
9	24.772722, 93.112171	Leishram Memcha Chanu W/o. (L) Ramananda	Champanagar Meetei	7040 8516	1 Ha
10	24.772715, 93.112160	Atom Leitombi Devi W/o. A. Manihar	Champanagar Meetei	3832 0285	1 Ha
11	24.772733, 93.112175	Ayekpam Mani Meetei S/o. (L) A. Babu Meetei	Champanagar Meetei	5478 7503	1 Ha
12	24.772709, 93.112188	Thiyam Binde Devi W/o. Th. Mani Meetei	Champanagar Meetei	3997 3175	1 Ha
13	24.772734, 93.112176	L. Brindarani Devi W/o. (L) L. Nilamadlob	Champanagar Meetei	4500 3500	1 Ha
14	24.772762, 93.112187	Hijam Chandani Devi W/o. H. Chaoren Meetei	Champanagar	6220 9841	1 Ha
15	24.772757, 93.112194	L. Patama Devi W/o. L. Doren Meetei	Champanagar	3361 9160	1 Ha
16	24.772714, 93.112138	Ng. Rashitombi Devi W/o. (L) N. Naran Singh	Champanagar	8844 7558	1 Ha
17	24.772766, 93.112110	A. Khambaton Meetei S/o. (L) A. Babu Meetei	Champanagar	4543 1593	1 Ha
18	24.772791, 93.112111	S. Maniyaima Meetei S/o. S. Ibungomacha	Champanagar	3640 6073	1 Ha
19	24.772769, 93.112138	Malbam Muhen Meetei S/o. M. Churamohan	Champanagar	9011 4393	1 Ha
20	24.772780, 93.112169	Ng. Lakhirani Devi W/o. Ng. Babusana Singh	Champanagar	9388 7298	1 Ha
21	24.772764, 93.112117	Malbam Babaton Singh	Champanagar	7418 6744	1 Ha

		S/o. (L) M. Chura Singh			
	24.772706, 93.112117	Th. Ibungomacha Meetei S/o. Th. Tomba	Champanagar	6351 6351 6406	1 Ha
	24.772798, 93.112127	N. Sanatombi Devi W/o. N. Biren Singh	Champanagar	5436 5436 9117	1 Ha
	24.772745, 93.112168	Jaumani iiveetei S/o. Babadhon Meetei	Champanagar	3428 3428 3707	1 Ha
	24.772792, 93.112156	Budhachandra Meetei S/o. (L) O. Engenjao	Champanagar	2569 2569 7029	1 Ha
	24.772720, 93.112167	Laitonjam Sanjoy Singh S/o. (L) L. Ningthou Singh	Champanagar	7003 7003 5422	1 Ha
	24.772748, 93.112190	Maibam Hongba Meetei S/o. M. anglembakhomba	Champanagar	4918 4918 6526	1 Ha
	24.772781, 93.112169	Moirangthen Sabitri Devi W/o. M. Biramangol	Champanagar	9427 9427 2643	1 Ha
	24.772707, 93.112183	Raorambam Apabi Devi W/o. H. Nandababu	Champanagar	2142 2142 6211	1 Ha
	24.772716, 93.112142	Maibam Momon Meetei S/o. M. Chaoren Meetei	Champanagar	4450 4450 1572	1 Ha
	24.772727, 93.112199	Mema Devi W/o. L. Joykumar Singh	Champanagar	6914 6914 3919	1 Ha
	24.772739, 93.112118	Maibam Basanta Singh S/o. (L) M. Thoiren Singh	Champanagar	3418 3418 4128	1 Ha
	24.772714, 93.112136	Hijam Priyokumar Meitei S/o. (L) H. Atolhal Meitei	Champanagar	3856 3856 5302	1 Ha
	24.772741, 93.112160	Mutum Manihar Meetei S/o. (L) M. Ingenjoa	Champanagar	6038 6038 8441	1 Ha
	24.772703, 93.112151	Kabrabam Tolen Singh S/o. (L) K. Tondon Singh	Champanagar	5569 5569 5030	1 Ha

BENEFICIARIES LIST OF NFSM (1st Installment for the year 2019-20 central share for Hill)

Sl. No.	Intervention	Name & Father's Name	Aadhaar No.	Address	Area
1	Demonstration on Improve Package of Malze	K Brajadini Devi W/o. K. Shanti Kumar	4504 3836 3836		1 Ha
2	24.787696, 93.124675	Ph. Llabati Devi W/o. Ph. Haribabu	5775 6704 6704	Kadamtala	1 Ha
3	24.787681, 93.124611	Mutum Tombisana Devi W/o. M. Manglem	6189 5424 5424	Kadamtala	1 Ha
4	24.787618, 93.124691	Oinam Rani Devi D/o. (L) Kh. Amarchand	5652 8389 8389	Kadamtala	1 Ha
5	24.787627, 93.124685	RK. Gyanendro Singh S/o. Rk. Grisana Singh	9795 7458 7458	Kadamtala	1 Ha
6	24.787635, 93.124690	Indiana Singha W/o. K. Shyam kumar	8886 3978 3978	Kadamtala	1 Ha
7	24.787640, 93.124672	Laishram Ronibala Devi W/o. L. Yaima Meitei	2909 3781 3781	Kadamtala	1 Ha
8	24.787631, 93.124665	Th. Tombisana Devi W/o. Th. Kumarjit Singh	4961 7409 7409	Kadamtala	1 Ha
9	24.787647, 93.124650	Konjengbam Sanahanbi W/o. K. Brajadhon Singh	7635 6566 6566	Kadamtala	1 Ha
10	24.787630, 93.124681	K. Manglemjao Singh S/o. (L) . K.Maipak Singh	5006 5972 5972	Kadamtala	1 Ha
11	24.787621, 93.124690	Meisnam Surchandra S/o. M. Brajagopal	5776 4448 4448	Kadamtala	1 Ha
12	24.787644, 93.124683	Mutum Sanjit Singh S/o. M. Angou Singh	3071 6006 6006	Kadamtala	1 Ha
13	24.787650, 93.124619	Karam Kusumlei Devi W/o. K. Brajadhon Singh	3750 6886 6886	Kadamtala	1 Ha
14	24.787691, 93.124605	Karam Romi Devi W/o. K. Ibomcha Singh	5360 9547 9547	Kadamtala	1 Ha
15	24.787682, 93.124638	Konjengbam Sanjit Singh S/o. K. Madhop Singh	8600 6522 6522	Kadamtala	1 Ha
16	24.787699, 93.124680	K. Sandhyaleima Devi W/o. K. Iboton Singh	8284 6742 6742	Kadamtala	1 Ha
17	24.787639, 93.124619	Khaidem Manisana Singh S/o. Kh. Ibochouba Singh	8159 1416 1416	Kadamtala	1 Ha
18	24.787651, 93.124640	Naorem Kadambini Devi W/o. N. Shvamkeshor	3561 5510 5510	Kadamtala	1 Ha
19	24.787673, 93.124659	Kh. Dilip Kumar Singh S/o. Kh. Chaoren Singh	4880 2578 2578	Kadamtala	1 Ha
20	24.787661, 93.124680	Karam Samu Singh S/o. (L). Angada Singh	3690 6694 6694	Kadamtala	1 Ha
21	24.787659, 93.124477	Konjengbam Robita Devi W/o. K. Budhakumar	4592 4285 4285	Kadamtala	1 Ha
22	24.787690, 93.124682	Oinam Chandrakola Devi	7035 10046 10046	Kadamtala	1 Ha

		D/o. O.ThanInjao Singh			
23	24.787615, 93.124651	Th. Tombisana Devi D/o. W. Dhiren Singh	4223 7423 7423	Kadamtala	1 Ha
24	24.787639, 93.124687	K. Lakhipiyari Devi W/o. K. Saratkumar	5449 4461 4461	Kadamtala	1 Ha
25	24.787682, 93.124610	Konthoujam Kiran Singh S/o. K. Ingocha Singh	9914 4731 4731	Kadamtala	1 Ha
26	24.787691, 93.124651	S Basanta Singh S/o. S. Chaoba Singh	3354 7392 7392	Kadamtaia	1 Ha
27	24.787669, 93.124619	Thongam Tilotama Devi W/o. Th. Premkumar	2171 9004 9004	Kadamtala	1 Ha
28	24.787672, 93.124657	Mutum Budha Singh S/o. M. Amu Singh	4678 4704 4704	Kadamtala	1 Ha
29	24.787638, 93.124680	Oinam Tampaklei W/o. (L) O. Nabachandra	8915 2661 2661	Kadamtala	1 Ha
30	24.787611, 93.124698	Oinam Manitomba Singh S/o. O. Kunjobabu Singh	3315 3464 3464	Kadamtala	1 Ha
1	Demonstration on inter cropping	Md. Nurul Haque S/o. Md. Nosad Ali	8240 8248 8248	Champanagar Muslim	1 Ha
2	i) Maize + Rice bean	Sajibul Nessa W/o. Md. Abdul Goni	7123 9236 9236	Champanagar Muslim	1 Ha
3	24.765799, 93.122214	Alima Begum W/o. Md. Mour Uddin	3176 1760 1760	Champanagar Muslim	1 Ha
4	24.765781, 93.122265	Md. Safikul Haque S/o. Md. Habimia	8999 6414 6414	Champanagar Muslim	1 Ha
5	24.765711, 93.122272	Md. Saleem Hussain S/o. (L) Noshad Ali	3946 0200 0200	Champanagar Muslim	1 Ha
6	24.765771, 93.122260	Md. Said Ahmed S/o. Md. Main Uddin	8940 1150 1150	Champanagar Muslim	1 Ha
7	24.765710, 93.122291	Kulsuma Begum W/o. Md. Tamij Uddin	5379 3135 3135	Champanagar Muslim	1 Ha
8	24.765735, 93.122263	Md. Abdul Sattar S/o. Md. Taleb Ali	5709 2007 2007	Champanagar Muslim	1 Ha
9	24.765719, 93.122287	Fosina Begum W/o. Robijul Haque	8991 7718 7718	Champanagar Muslim	1 Ha
10	24.765732, 93.122257	Md. Abdul Jabber S/o. Md. Kutub Uddin	3229 3189 3189	Champanagar Muslim	1 Ha
11	24.76555, 93.122211	Monjila Begum W/o. Fajui Hussain	4942 3316 3316	Champanagar Muslim	1 Ha
12	24.76587, 93.122220	Md. Nekbul Hussain S/o. Md. Nosad Ali	2933 9697 9697	Champanagar Muslim	1 Ha
13	24.76537, 93.122281	Md. Tomij Uddin S/o. Md. Junab Ali	8342 9315 9315	Champanagar Muslim	1 Ha
14	24.76520, 93.122283	Md. Abdul Alim S/o. Md. Junab Ali	8481 7306 7306	Champanagar Muslim	1 Ha
15	24.787903, 93.124534	Phaklangbam Madhabl	5936 3094 3094	Kadamtala	1 Ha

11

		W/o. Ph. Tochabi Devi			
16	24.787696, 93.124675	Thongam Basanti Devi W/o. Th. Tomba Singh	6535 6535 4274	Kadamtala	1 Ha
17	24.787694, 93.124692	A. Naba Meetei S/o. A. Nimai Meetei	5266 5266 3816	Kadamtala	1 Ha
18	24.787690, 93.124692	Thoudam Bembi Devi W/o. Th. Molin Kumar	8232 8232 6105	Kadamtala	1 Ha
19	24.787691, 93.124681	Mutum Manglemi Devi W/o. M. Angou Singh	9232 9232 3435	Kadamtala	1 Ha
20	24.787681, 93.124621	Mutum Nogen Singh S/o. M. Indramani Singh	7517 7517 9963	Kadamtala	1 Ha
21	24.787690, 93.124601	Khundrakpam Bimola W/o. Keirungba Meetei	6550 6550 6037	Kadamtala	1 Ha
22	24.787690, 93.124611	Thambaltombi Singha W/o. Th. Bira Singh	7824 7824 3002	Kadamtala	1 Ha
23	24.787659, 93.124670	Ibotombi Singh S/o. K. Kesho Singh	8917 8917 9150	Kadamtala	1 Ha
24	24.787696, 93.124675	Khaidem Ahila Devi W/o. Kh. Basna Singh	8561 8561 2392	Kadamtala	1 Ha
25	24.787681, 93.124674	Mutum Manglemi Devi W/o. M. Prem Kumar	2265 2265 4742	Kadamtala	1 Ha
26	24.787698, 93.124670	Mutum Dilip Singh S/o. M. Indramani Singh	3540 3540 0628	Kadamtala	1 Ha
27	24.787698, 93.124675	Oinam Shanti kumar S/o. O. Thambalangou	2633 2633 6094	Kadamtala	1 Ha
28	24.787696, 93.124675	Karam Haribalhop Singh S/o. (L) K. Harimohon	2094 2094 4430	Kadamtala	1 Ha
29	24.787690, 93.124609	Konjenbam Komla Devi W/o. K. Shyam Singh	7706 7706 4416	Kadamtala	1 Ha
30	24.766511, 93.121757	Md. Taleb Ali S/o. (L) Md. Ayub Ali	2423 2423 1046	Champanagar Muslim	1 Ha
1	Demonstration on inter Cropping	Md. Safikul Haque S/o. (L) Md. Habimia	8999 8999 6414	Champanagar Muslim	1 Ha
2	ii) Maize + Lentil	Md. Sabuddin S/o. Md. Habi Mia	8434 8434 3897	Champanagar Muslim	1 Ha
3	24.766511, 93.121757	Md. Tamij Uddin S/o. (L) Md. Kala Mia	4482 4482 3476	Champanagar Muslim	1 Ha
4	24.766495, 93.121704	Md. Nehaj Hussain S/o. Md. Abdul Haque	4902 4902 5502	Champanagar Muslim	1 Ha
5	24.766501, 93.121748	Md. Abdul Waish S/o. Md. Taleb Ali	3694 3694 7286	Champanagar Muslim	1 Ha
6	24.766508, 93.121707	Inus Ali S/o. (L) Ilas Ali	9645 9645 3127	Champanagar Muslim	1 Ha
7	24.766519, 93.121741	Md. Abdul Subhan S/o. (L) Md. Tehir Ali	5777 5777 2917	Champanagar Muslim	1 Ha
8		Md. Taj Hussain	8270 8270 5150	Champanagar	1 Ha

15

		Achab Uddin		Muslim	
	24.786380, 93.121795	Md. Moiub Ali S/o. (L) Md. Kala Mia	6575- 8 0906	Champanagar Muslim	1 Ha
	24.786380, 93.121795	Md. Abdul Monnan S/o. Md. Forij Aii	7833- 8 7599	Champanagar Muslim	1 Ha
	24.786318, 93.121801	Md. Abdul Jabbar S/o. Md. Jonab Ali	9985- 8 2219	Champanagar Muslim	1 Ha
12	24.786379, 93.121645	Md. Jameel Husain S/o. Md. Forij Uddin	9499- 8 0187	Champanagar Muslim	1 Ha
13	24.786319, 93.121611	Md. Soif Uddin S/o. (L) Md. Nur Uddin	9200- 8 7119	Champanagar Muslim	1 Ha
14	24.786310, 93.121780	Md. Muktadir S/o. Md. Siraj Ali	6793- 8 9119	Champanagar Muslim	1 Ha
15	24.778535, 93.112992	Md. Sirajuddin S/o. Hemuia Mia	4667- 8 6513	Islamabad	1 Ha
16	24.786380, 93.121795	Md. Abdul Rokib S/o. Md. Junab Ali	4780- 8 2212	Champanagar Muslim	1 Ha
17	24.786380, 93.121795	Md. Ain Uddin S/o. (L) Md. Harish Ali	5105- 8 3678	Champanagar Muslim	1 Ha
18	24.789096, 93.116927	H. Mohen Singh S/o. H. Ibomcha	9888- 8 87956	Dibong	1 Ha
19	24.766380, 93.121795	Angora Begum W/o. Kalil Hussain	7001- 8 8161	Champanagar Muslim	1 Ha
20	24.766340, 93.121810	Md. Abdul Samed S/o. (L) Ishrak Ali	5260- 8 2429	Champanagar Muslim	1 Ha
21	24.766340, 93.121795	Tera Banu W/o. Md. Mour Uddin	9787- 8 6539	Champanagar Muslim	1 Ha
22	24.766380, 93.121795	Md. Abdul Hussain S/o. Md. Nosad Ali	7563- 8 8115	Champanagar Muslim	1 Ha
23	24.766391, 93.121790	Md. Majrul Haque S/o. Md. Saiaub Uddin	4120- 8 7304	Champanagar Muslim	1 Ha
24	24.766381, 93.121789	Md. Basir Uddin S/o. Md. Haris Ali	3033- 8 6158	Champanagar Muslim	1 Ha
25	24.766391, 93.121621	Md. Anamul Haque S/o. Md. Siraj Ali	9861- 8 3866	Champanagar Muslim	1 Ha
26	24.766340, 93.121701	Amina Begum W/o. Md. Fokor Uddin	3758- 8 3442	Champanagar Muslim	1 Ha
27	24.766380, 93.121795	Rufina Begum D/o. Md. Mojomil Ali	7121- 8 7007	Champanagar Muslim	1 Ha
28	24.766381, 93.121795	Fulbanu Bibi w/o. Md. Isiam	3245- 8 8738	Champanagar Muslim	1 Ha
29	24.766380, 93.121795	Md. Sidek Ali S/o. (L) Sanaton Sharma	6089- 8 8871	Champanagar Muslim	1 Ha
30	24.766382, 93.121696	S. Tuleshowor Sharma S/o. S. Sanaton Sharma	6929- 8 6583	Champanagar Muslim	1 Ha

**BENEFICIARY LIST OF FARMERS UNDER NFSM FOR GRAM (1st Instalment) FOR THE YEAR 2019-20
(Central Share) IN RESPECT OF IMPHAL WEST.**

Sl.No.	Name of farmers	Address	Name of block	Area ha.	Geo tag
1	Naresh Tiwari	Kanglatongbi	Hathikwa	1	24.968150,93.889646
2	Dilram	Kanglatongbi	Hathikwa	1	24.968151,93.889646
3	Shyam Bahadur	Kanglatongbi	Hathikwa	1	24.968150,93.889646
4	Praminder Basnet	Kanglatongbi	Hathikwa	1	24.968152,93.889646
5	Shami Kharka	Kanglatongbi	Hathikwa	1	24.968151,93.889646
6	Ganesh Bhatral	Kanglatongbi	Hathikwa	1	24.968153,93.889646
7	Balkumar Tiwari	Kanglatongbi	Hathikwa	1	24.968150,93.889646
8	Tikaram Bhattaral	Kanglatongbi	Hathikwa	1	24.968154,93.889646
9	Amar Bahadur	Kanglatongbi	Hathikwa	1	24.968156,93.889646
10	Banuprasad Adhikari	Kanglatongbi	Hathikwa	1	24.968148,93.889646
11	Lakshmi Prasad Thapa	Kanglatongbi	Hathikwa	1	24.966490,93.890868
12	Ranbahadur Thapa	Kanglatongbi	Hathikwa	1	24.966490,93.890868
13	Deepak Ragmi	Kanglatongbi	Hathikwa	1	24.966490,93.890868
14	Rajkumar Rijal	Kanglatongbi	Hathikwa	1	24.966490,93.890868
15	Anilkumar Pokhrel	Kanglatongbi	Hathikwa	1	24.966490,93.890868
16	Manbahadur Rai	Kanglatongbi	Hathikwa	1	24.966490,93.890868
17	Dilkumar Dahal	Kanglatongbi	Hathikwa	1	24.966490,93.890868
18	Chandra kumar Dahal	Kanglatongbi	Hathikwa	1	24.966490,93.890868
19	Teknath Dhurali	Kanglatongbi	Hathikwa	1	24.966490,93.890868
20	Benu Prasad Kharel	Kanglatongbi	Hathikwa	1	24.966490,93.890868
21	L.Kanto Singh	Nongchup Kameng	Kameng	1	24.86452893.888434
22	L.Ibopishak Singh	Nongchup Kameng	Kameng	1	24.864528,93.888434
23	K.Dharom Singh	Nongchup Kameng	Kameng	1	24.864528,93.888434
24	M.Drbkumar Singh	Nongchup Kameng	Kameng	1	24.864528,93.888434
25	H.Irabort Singh	Nongchup Kameng	Kameng	1	24.864528,93.888434
26	U.Rojit Luwang	Nongchup Kameng	Kameng	1	24.864528,93.888434
27	U.Dayal Singh	Nongchup Kameng	Kameng	1	24.864528,93.888434
28	L.Imo Singh	Nongchup Kameng	Kameng	1	24.864528,93.888434
29	K.Maipak Singh	Nongchup Kameng	Kameng	1	24.864528,93.888434
30	L.Arun Singh	Nongchup Kameng	Kameng	1	24.864528,93.888434
31	L.Premjit Singh	Nongchup Kameng	Kameng	1	24.864528,93.888434
32	Th.Lokeshwor Singh	Nongchup Kameng	Kameng	1	24.861757,93.882491
33	Kh.Thoithoi Singh	Nongchup Kameng	Kameng	1	24.861757,93.882491
34	Th.Aniikumar Singh	Nongchup Kameng	Kameng	1	24.861757,93.882491
35	L.Sarat Singh	Nongchup Kameng	Kameng	1	24.861757,93.882491
36	A.Romita Leima	Nongchup Kameng	Kameng	1	24.861757,93.882491
37	L.Sarla Devi	Nongchup Kameng	Kameng	1	24.861757,93.882491
38	L.Leibaklei Devi	Nongchup Kameng	Kameng	1	24.861757,93.882491
39	L.Ito Devi	Nongchup Kameng	Kameng	1	24.861757,93.882491
40	L.Mangisana Devi	Nongchup Kameng	Kameng	1	24.861757,93.882491

(Signature)
05/05/2020

Sl.No.	Name of farmers	Address	Name of loukol	Area in ha.	Geo tag
41	S.Ibochouba Singh	Pholjng	ChingmangLoukol	1	24.724990,93.839189
42	Ch.Budhachandra Singh	Pholjng	ChingmangLoukol	1	24.724990,93.839189
43	N.Ibocha Singh	Pholjng	ChingmangLoukol	1	24.724990,93.839189
44	S.Opendra Singh	Pholjng	ChingmangLoukol	1	24.724990,93.839189
45	M.Labango Singh	Pholjng	ChingmangLoukol	1	24.724990,93.839189
46	L.Ibomcha Singh	Pholjng	ChingmangLoukol	1	24.724990,93.839189
47	L.Itomacha Singh	Pholjng	ChingmangLoukol	1	24.724990,93.839189
48	N.Biren Singh	Pholjng	ChingmangLoukol	1	24.724990,93.839189
49	Ch.Basanta Singh	Pholjng	ChingmangLoukol	1	24.724990,93.839189
50	H.Dilipkumar Singh	Pholjng	ChingmangLoukol	1	24.75051293.840043
51	W.Shamu Singh	Khabi	Khabi Loukol	1	24.750512,93.840043
52	Ng.Bihari Singh	Khabi	Khabi Loukol	1	24.750512,93.840043
53	P.Sagar Singh	Khabi	Khabi Loukol	1	24.750512,93.840043
54	Th. Maipak Singh	Khabi	Khabi Loukol	1	24.750512,93.840043
55	Th.Iboton Singh	Khabi	Khabi Loukol	1	24.750512,93.840043
56	P.Ibomcha Singh	Khabi	Khabi Loukol	1	24.750512,93.840043
57	Ng.Ibomcha Singh	Khabi	Khabi Loukol	1	24.750512,93.840043
58	Kh.Naba Singh	Khabi	Khabi Loukol	1	24.750512,93.840043
59	H.Mala Devi	Khabi	Khabi Loukol	1	24.750512,93.840043
60	P.Chaoba DEvi	Khabi	Khabi Loukol	1	24.742135,93.840306
61	P.Sonia Devi	Khabi	Khabi Loukol	1	24.742135,93.840306
62	A.Tombi Devi	Khabi	Khabi Loukol	1	24.742135,93.840306
63	P.Maipak Singh	Khabi	Khabi Loukol	1	24.742135,93.840306
64	Th.Amuthoi Singh	Khabi	Khabi Loukol	1	24.742135,93.840306
65	S.Sobhaschandra Singh	Khabi	Khabi Loukol	1	24.742135,93.840306
66	P.Yaiphabi Devi	Khabi	Khabi Loukol	1	24.742135,93.840306
67	P.P.Ibecha Vevi	Khabi	Khabi Loukol	1	24.742135,93.840306
68	S.Tombi DEvi	Khabi	Khabi Loukol	1	24.742135,93.840306
69	Th.Shanti Singh	Khabi	Khabi Loukol	1	24.742135,93.840306
70	P.Kumar Singh	Khabi	Khabi Loukol	1	24.742135,93.840306
71	Th.Kumar Singh	Khabi	Khabi Loukol	1	24.742135,93.840306
72	K.Jiban Singh	Khabi	Khabi Loukol	1	24.742135,93.840306


05/05/2020

BENEFICIARY LIST OF FARMERS UNDER NFSM FOR LENTIL (1st Instalment) FOR THE YEAR 2019-20
(Central Share) IN RESPECT OF IMPHAL WEST.

Sl.No.	Name of farmers	Address	Name of loukol	Area In ha.	Geo tag
1	M.Indramani Singh	Kachikihul	Awang Loukol	1	24.806935,93.80832
2	K.Sangaljao Singh	Kachikihul	Awang Loukol	1	24.806935,93.80832
3	L.Shamkesho Singh	Kachikihul	Awang Loukol	1	24.806935,93.80832
4	W.Manglem Singh	Kachikihul	Awang Loukol	1	24.806935,93.80832
5	M.Biramani Singh	Kachikihul	Awang Loukol	1	24.806935,93.80832
6	O.Ibomcha Meitei	Kachikihul	Awang Loukol	1	24.806935,93.80832
7	K.Nabadip Singh	Kachikihul	Awang Loukol	1	24.806935,93.80832
8	M.Manihar Singh	Kachikihul	Awang Loukol	1	24.806935,93.80832
9	M.Tombi Singh	Kachikihul	Awang Loukol	1	24.806935,93.80832
10	K.Ibohal Singh	Kachikihul	Awang Loukol	1	24.809604,93.80866
11	Kh.Hira Singh	Kachikihul	Awang Loukol	1	24.809604,93.80866
12	K.Lashmon Singh	Kachikihul	Awang Loukol	1	24.809604,93.80866
13	W.Mani Singh	Kachikihul	Awang Loukol	1	24.809604,93.80866
14	Th.Indramani Singh	Kachikihul	Awang Loukol	1	24.809604,93.80866
15	M.Umarani Devi	Kachikihul	Awang Loukol	1	24.809604,93.80866
16	M.Miemmi Devi	Kachikihul	Awang Loukol	1	24.809604,93.80866
17	M.Manileima Devi	Kachikihul	Awang Loukol	1	24.809604,93.80866
18	M.Memtombi Devi	Kachikihul	Awang Loukol	1	24.809604,93.80866
19	Th.Shanti Devi	Kachikihul	Awang Loukol	1	24.809604,93.80866
20	Th.Ibemcha Devi	Kachikihul	Awang Loukol	1	24.809604,93.80866
21	M.Achou Singh	Maklang	Maklang Loukol	1	24.80632293.821658
22	S.Rajen Singh	Maklang	Maklang Loukol	1	24.80632293.821658
23	A.Doren Singh	Maklang	Maklang Loukol	1	24.80632293.821658
24	Kh.Naocha Singh	Maklang	Maklang Loukol	1	24.80632293.821658
25	L.Premjit Singh	Maklang	Maklang Loukol	1	24.80632293.821658
26	Th.Ingocha Singh	Maklang	Maklang Loukol	1	24.80632293.821658
27	N.Sekhorjit Singh	Maklang	Maklang Loukol	1	24.80632293.821658
28	P.Ibohal Singh	Maklang	Maklang Loukol	1	24.80632293.821658
29	A.Ichan Devi	Maklang	Maklang Loukol	1	24.80632293.821658
30	M.Deben Singh	Maklang	Maklang Loukol	1	24.80632293.821658
31	N.Kamaia Devi	Maklang	Maklang Loukol	1	24.80324293820951
32	Th.Ibomcha Singh	Maklang	Maklang Loukol	1	24.80324293820951
33	N.Hamachandra Singh	Maklang	Maklang Loukol	1	24.80324293820951
34	L.Achoubi Devi	Maklang	Maklang Loukol	1	24.80324293820951
35	I.Indira Singh	Maklang	Maklang Loukol	1	24.80324293820951
36	M.Babita Devi	Maklang	Maklang Loukol	1	24.80324293820951
37	K.Debita Devi	Maklang	Maklang Loukol	1	24.80324293820951
38	M.Loidang Devi	Maklang	Maklang Loukol	1	24.80324293820951
39	N.Thoibi Devi	Maklang	Maklang Loukol	1	24.80324293820951
40	N.Sunibala Devi	Maklang	Maklang Loukol	1	24.80324293820951

[Handwritten Signature]
05/05/2020

No.	Name of farmers	Address	Name of loukol	Area in ha.	Geo tag
41	Ng.Rakhesh Singh	Khurkhul	Maning Loukol	1	24.907933,93.84346
42	Ng.Ibomcha Singh	Khurkhul	Maning Loukol	1	24.907933,9384346
43	Kh.Rabi Singh	Khurkhul	Maning Loukol	1	24.907933,9384346
44	Ph.Romesh Singh	Khurkhul	Maning Loukol	1	24.907933,9384346
45	Th.Brojendro Singh	Khurkhul	Maning Loukol	1	24.907933,9384346
46	Ph.Budhichandra Singh	Khurkhul	Maning Loukol	1	24.907933,9384346
47	H.Surchand Singh	Khurkhul	Maning Loukol	1	24.907933,9384346
48	M.Sangajiao Singh	Khurkhul	Maning Loukol	1	24.907933,9384346
49	H.Gandhi Devi	Khurkhul	Maning Loukol	1	24.907933,9384346
50	Ph.Rojita DEvi	Khurkhul	Maning Loukol	1	24.718778,93.27026
51	U.Hemba Singh	Lilong Chajing		1	24.718778,93.27026
52	Th.Nando Singh	Lilong Chajing		1	24.718778,93.27026
53	A.Momocha Singh	Lilong Chajing		1	24.718778,93.27026
54	I.Arunkumar Singh	Lilong Chajing		1	24.718778,93.27026
55	U.Inaoton Singh	Lilong Chajing		1	24.718778,93.27026
56	K.Mani Singh	Lilong Chajing		1	24.718778,93.27026
57	G.Achouba Singh	Lilong Chajing		1	24.718778,93.27026
58	P.Deben Singh	Lilong Chajing		1	24.718778,93.27026
59	P.Shanta Singh	Lilong Chajing		1	24.731412,93.27247
60	K.Nilla Singh	Lilong Chajing		1	24.731412,93.27247
61	H.Ahanjao Singh	Lairenjam		1	24.731412,93.27247
62	L.Ranjit Singh	Lairenjam		1	24.731412,93.27247
63	T.Basanta Singh	Lairenjam		1	24.731412,93.27247
64	H,Shantibala DEvi	Lairenjam		1	24.731412,93.27247
65	H.Ibecha Devi	Lairenjam		1	24.731412,93.27247
66	Th.Leimakhubi Devi	Lairenjam		1	24.731412,93.27247
67	Ksh,,Ibomcha Singh	Lairenjam		1	24.731412,93.27247
68	K.Deven Singh	Lairenjam		1	24.731412,93.27247
69	W.Rameshwor Singh	Lairenjam		1	24.731412,93.27247
70	Ch.Churchil Meitel	Lairenjam		1	24.731412,93.27247


05/05/2020

BENEFICIARY LIST OF FARMERS UNDER NFSM CROPPING SYSTEM BASE FOR LENTIL (1st Instalment) FOR THE YEAR 2019-20 (Central Sinaru) IN RESPECT OF IMPHAL WEST.

Sl.No.	Name of farmers	Address	Name of loukol	Area in ha.	Geo tag
1	Y.Lolito Singh	Langthabal Kunja		1	24.713310,93.92303
2	N.Nabadip Singh	Langthabal Kunja		1	24.713310,93.92303
3	Th.Chitaranjan Singh	Langthabal Kunja		1	24.713310,93.92303
4	L.Ibemhal Devi	Langthabal Kunja		1	24.713310,93.92303
5	L.Ruhini Devi	Langthabal Kunja		1	24.713310,93.92303
6	H.Manltombi Singh	Langthabal Kunja		1	24.713310,93.92303
7	W.Memcha Devi	Langthabal Kunja		1	24.713310,93.92303
8	Y.Thoi Devi	Langthabal Kunja		1	24.713310,93.92303
9	I.Lombi Singh	Langthabal Kunja		1	24.713310,93.92303
10	Th.Lembisana Devi	Langthabal Kunja		1	24.713310,93.92303
11	Tej Bahadur	Kanglatongbi	Tispari	1	24.972216,93.87561
12	Tanka Thapa	Kanglatongbi	Tispari	1	24.972216,93.87561
13	Tanka Prasad	Kanglatongbi	Tispari	1	24.972216,93.87561
14	Man Bahadur Bista	Kanglatongbi	Tispari	1	24.972216,93.87561
15	Sanjit Thapa	Kanglatongbi	Tispari	1	24.972216,93.87561
16	Ranbir Basnet	Kanglatongbi	Tispari	1	24.972216,93.87561
17	Premjit Tamang	Kanglatongbi	Tispari	1	24.972216,93.87561
18	Raj Bomjan	Kanglatongbi	Tispari	1	24.972216,93.87561
19	Dhan Maya	Kanglatongbi	Tispari	1	24.972216,93.87561
20	Iviena Dahan	Kanglatongbi	Tispari	1	24.972216,93.87561
21	Hemlal	Kanglatongbi	Tispari	1	24.972216,93.87561
22	Munmaya	Kanglatongbi	Tispari	1	24.972216,93.87561
23	Usha	Kanglatongbi	Tispari	1	24.972216,93.87561
24	Devi Maya	Kanglatongbi	Tispari	1	24.972216,93.87561
25	Meena Basnet	Kanglatongbi	Tispari	1	24.972216,93.87561

(Signature)
20/05/2020

Beneficiary List of Farmers Under NFSM for Maize (1st Instalment) for the Year 2019-20
(Central Share) in Respect of Imphal West.

Sl.No.	Name of farmers	Address	Name of loukol	Area In ha.	Geo tag
1	Rudra Prasad Kharel	Kanglatongbi	Hatikhuwa	1	24.968884,93890557
2	Shiva Kharel	Kanglatongbi	Hatikhuwa	1	24.968884,93890557
3	Devi Prasad Uprety	Kanglatongbi	Hatikhuwa	1	24.968884,93890557
4	Krishna Kumar	Kanglatongbi	Hatikhuwa	1	24.968884,93890557
5	Niran Sabedl	Kanglatongbi	Hatikhuwa	1	24.968884,93890557
6	Mohan Basnet	Kanglatongbi	Hatikhuwa	1	24.968884,93890557
7	Tikaram Neopane	Kanglatongbi	Hatikhuwa	1	24.968884,93890557
8	Dharmendra	Kanglatongbi	Hatikhuwa	1	24.968884,93890557
9	Rani	Kanglatongbi	Hatikhuwa	1	24.968884,93890557
10	Rupali	Kanglatongbi	Hatikhuwa	1	24.912510,93897917
11	Kh.Momon Devi	Potsangbam Khullen		1	24.912510,93897917
12	M.Indramani Singh	Potsangbam Khullen		1	24.912510,93897917
13	Ranjita Devi	Potsangbam Khullen		1	24.912510,93897917
14	N.Shanti Singh	Potsangbam Khullen		1	24.912510,93897917
15	K.Tombi Singh	Potsangbam Khullen		1	24.912510,93897917
16	N.Amusana Singh	Potsangbam Khullen		1	24.912510,93897917
17	Kh.Ranjana Devi	Potsangbam Khullen		1	24.912510,93897917
18	S.Prejit Singh	Potsangbam Khullen		1	24.912510,93897917
19	Kh.Angou Singh	Potsangbam Khullen		1	24.912510,93897917
20	S.Memcha Devi	Potsangbam Khullen		1	24.912510,93897917
21	I.Ibecha Devi	Potsangbam Khullen		1	24.912510,93897917
22	L.Lala Singh	Potsangbam Khullen		1	24.912510,93897917
23	N.Memchoubi Devi	Potsangbam Khullen		1	24.912510,93897917
24	Th.Pramo Devi	Potsangbam Khullen		1	24.912510,93897917
25	N.Shamasakhi Devi	Potsangbam Khullen		1	24.904486,93.85564
26	H.Shanti Devi	Khurkhul		1	24.904486,93.85564
27	H.Bina Devi	Khurkhul		1	24.904486,93.85564
28	Ng.Sarita Devi	Khurkhul		1	24.904486,93.85564
29	S.Shobashini Devi	Khurkhul		1	24.904486,93.85564
30	Ng.Tony Singh	Khurkhul		1	24.904486,93.85564
31	Ng.Laihi Devi	Khurkhul		1	24.904486,93.85564
32	H.Omor Singh	Khurkhul		1	24.904486,93.85564
33	Ch.Puno Singh	Khurkhul		1	24.904486,93.85564
34	H.Ibeni Devi	Khurkhul		1	24.904486,93.85564
35	Ph.Memthoi Devi	Khurkhul		1	24.904486,93.85564
36	U.Shushila Devi	Khurkhul		1	24.904486,93.85564
37	Ng.Romita Devi	Khurkhul		1	24.904486,93.85564
38	H.Shani Singh	Khurkhul		1	24.904486,93.85564
39	U.Dhanamala Devi	Khurkhul		1	24.904486,93.85564
40					


05/05/2020

			1	24.726827,93.84379
41	S.Ibochouba Singh	Pholjng	1	24.726827,93.84379
42	Ch.Birchandra Singh	Pholjng	1	24.726827,93.84379
43	N.Ibocha Singh	Pholjng	1	24.72682793.843795
44	S.Opendra Singh	Pholjng	1	24.726827,93.84379
45	N.Labango Singh	Pholjng	1	24.726827,93.84379
46	L.Ibomcha Singh	Pholjng	1	24.726827,93.84379
47	L.Itomacha Singh	Pholjng	1	24.726827,93.84379
48	N.Biren Singh	Pholjng	1	24.726827,93.84379
49	Ch.Basanta Singh	Pholjng	1	24.726827,93.84379
50	H.Dillpkumar Singh	Pholjng	1	24.726827,93.84379
51	H.Upen Singh	Pholjng	1	24.726827,93.84379
52	N.Iboton Singh	Pholjng	1	24.726827,93.84379
53	S.Gouramani Singh	Laphupat Tera	1	24.767378,93.81694
54	N.Lukhoi Singh	Laphupat Tera	1	24.767378,93.81694
55	N.Ibocha Singh	Laphupat Tera	1	24.767378,93.81694
56	N.Bokul Singh	Laphupat Tera	1	24.767378,93.81694
57	H.Somorjit Singh	Laphupat Tera	1	24.767378,93.81694
58	N.Sanamatum Singh	Laphupat Tera	1	24.767378,93.81694
59	S.Lala Singh	Laphupat Tera	1	24.767378,93.81694
60	N.Santosh Singh	Laphupat Tera	1	24.767378,93.81694
61	N.Ibohal Singh	Laphupat Tera	1	24.767378,93.81694
62	T.Sanjoy Singh	Laphupat Tera	1	24.767378,93.81694
63	M.Rajen Singh	Laphupat Tera	1	24.767378,93.81694
64	S.Bihari Singh	Laphupat Tera	1	24.767378,93.81694
65	N.Hemanta Singh	Laphupat Tera	1	24.767378,93.81694
66	H.Arun Singh	Laphupat Tera	1	24.767378,93.81694
67	S.Manglemjao Singh	Laphupat Tera	1	24.767378,93.81694
68	N.Roben Singh	Laphupat Tera	1	24.767378,93.81694
69	H.Kuber Singh	Laphupat Tera	1	24.76737893.816942
70	S.Sanatomba Singh	Laphupat Tera	1	24.767378,93.81694
71	K.Muni Singh	Moidangpok Khullen	1	24.76737893.816942
72	H.Guni Devi	Moidangpok Khullen	1	24.76737893.816942
73	Tn.Kundorei Devi	Moidangpok Khullen	1	24.76737893.816942
74	N.Amusana Devi	Moidangpok Khullen	1	24.76737893.816942
75	N.Pyari Devi	Moidangpok Khullen	1	24.76737893.816942
77	M.Memcha Devi	Moidangpok Khullen	1	24.76737893.816942
77	Ch.Premkumar Singh	Moidangpok Khullen	1	24.76737893.816942
78	M. Srasnikanta Singh	Moidangpok Khullen	1	24.76737893.816942
79	T.Dijemson Singh	Moidangpok Khullen	1	24.76737893.816942
80	Y.Rajdhon Singh	Moidangpok Khullen	1	24.76737893.816942
81	L.Rabichandra Singh	Moidangpok Khullen	1	24.76737893.816942
82	Kh.Krishnamohon Meit	Moidangpok Khullen	1	24.76737893.816942
83	Y.Rabichandra Singh	Moidangpok Khullen	1	24.76737893.816942

2020/05/05

BENEFICIARY LIST OF FARMERS UNDER NFSM FOR MAIZE + Rice Bean (1st Instalment) FOR THE YEAR 2019-20
 (Central Share) IN RESPECT OF IMPHAL WEST.

Sl.No.	Name of farmers	Address	Name of loukoi	Area in ha.	Geo tag
1	T.Bidhumukhi Devi	Langthabal Kunja		1	24.71780893.924020
2	T.Jiban Meitel	Langthabal Kunja		1	24.71780893.924020
3	Ch.Thangal Singh	Langthabal Kunja		1	24.71780893.924020
4	T.Jiban Meitel	Langthabal Kunja		1	24.71780893.924020
5	Y.Modhuchandra Singh	Langthabal Kunja		1	24.71780893.924020
6	T.Jiten Meitel	Langthabal Kunja		1	24.71780893.924020
7	N.Sanjaoba Singh	Langthabal Kunja		1	24.71780893.924020
8	K.Romesh Singh	Langthabal Kunja		1	24.71780893.924020
9	Kh.Ranbir Singh	Langthabal Kunja		1	24.71780893.924020
10	Kh.Pradi Singh	Langthabal Kunja		1	24.78603593.832128
11	K.Momocha Singh	Ngairangbam		1	24.78603593.832128
12	L.Sunder Singh	Ngairangbam		1	24.78603593.832128
13	T.Ahanjao Singh	Ngairangbam		1	24.78603593.832128
14	M.Sanahal Singh	Ngairangbam		1	24.78603593.832128
15	N.Anand Singh	Ngairangbam		1	24.78603593.832128
16	Y.Muhindra Singh	Ngairangbam		1	24.78603593.832128
17	N.Kiran Singh	Ngairangbam		1	24.78603593.832128
18	L.Basanta Singh	Ngairangbam		1	24.78603593.832128
19	N.Pakpi Devi	Ngairangbam		1	24.78603593.832128
20	Kh.Roma Devi	Ngairangbam		1	24.78603593.832128
21	Y.Loken Singh	Ngairangbam		1	24.78603593.832128
22	H.Jotin Singh	Ngairangbam		1	24.78603593.832128
23	A.Sumila Devi	Ngairangbam		1	24.78603593.832128
24	H.Sorojini Devi	Ngairangbam		1	24.78603593.832128
25	Ng.Biren Singh	Ngairangbam		1	24.78603593.832128
26	P.Tomcha Singh	Ngairangbam		1	24.78603593.832128
27	K.Irabot Singh	Langthabal Kunja		1	24.713310,93.92303
28	Y.Biren Singh	Langthabal Kunja		1	24.713310,93.92303
29	Y.Ibeni Devi	Langthabal Kunja		1	24.713310,93.92303
30	T.Sajou Singh	Langthabal Kunja		1	24.713310,93.92303
31	S.Kulla Singh	Langthabal Kunja		1	24.713310,93.92303
32	Y.Joy Singh	Langthabal Kunja		1	24.713310,93.92303
33	P.Ibohal Singh	Langthabal Kunja		1	24.713310,93.92303
34	S.Angou Singh	Langthabal Kunja		1	24.713310,93.92303
35	W.Momon Singh	Langthabal Kunja		1	24.713310,93.92303
36	N.Ibohal Singh	Langthabal Kunja		1	24.713310,93.92303
37	Y.Khamba Singh	Langthabal Kunja		1	24.713310,93.92303
38	L.Ibohal Singh	Langthabal Kunja		1	24.713310,93.92303
39	t.robin Singh	Langthabal Kunja		1	24.713310,93.92303

[Handwritten Signature]
 05/05/2020

**BENEFICIARY LIST OF FARMERS UNDER NFSM FOR MAIZE + Lentil (1st Instalment) FOR THE YEAR 2019-20
(Central Share) IN RESPECT OF IMPHAL WEST.**

Sl.No.	Name of farmers	Address	Name of lokol	Area In ha.	Geo tag
1	H.Upen Singh	Kangmong		1	24.73909993811922
2	N.Iboton Singh	Kangmong		1	24.73909993811922
3	S.Gouraman Singh	Kangmong		1	24.73909993811922
4	N.Lukhol Singh	Kangmong		1	24.73909993811922
5	N.Ibocha Singh	Kangmong		1	24.73909993811922
6	N.Bokul Singh	Kangmong		1	24.73909993811922
7	H.Somorjit Singh	Kangmong		1	24.73909993811922
8	N.Sanamatum Singh	Kangmong		1	24.73909993811922
9	S.Lala Singh	Kangmong		1	24.73909993811922
10	N.Santosh Singh	Kangmong		1	24.73909993811922
11	H.Sorolini Devi	Ngairangbam		1	24.78603593.832128
12	Ng.Biren Singh	Ngairangbam		1	24.78603593.832128
13	P.Tomcha Singh	Ngairangbam		1	24.78603593.832128
14	K.Irabot Singh	Ngairangbam		1	24.78603593.832128
15	T.Ahanjao Singh	Ngairangbam		1	24.78603593.832128
16	M.Sanahal Singh	Ngairangbam		1	24.78603593.832128
17	N.Anand Singh	Ngairangbam		1	24.78603593.832128
18	Y.Muhindro Singh	Ngairangbam		1	24.78603593.832128
19	N.Kiran Singh	Ngairangbam		1	24.78603593.832128
20	L.Basanta Singh	Ngairangbam		1	24.78603593.832128
21	N.Pakpi Devi	Ngairangbam		1	24.78603593.832128
22	Kh.Roma Devi	Ngairangbam		1	24.78603593.832128
23	Y.Loken Singh	Khurkhul		1	24.904486,93.85564
24	H.Jotin Singh	Khurkhul		1	24.904486,93.85564
25	A.Sumila Devi	Khurkhul		1	24.904486,93.85564
26	T.Ahanjao Singh	Khurkhul		1	24.904486,93.85564
27	M.Sanahal Singh	Khurkhul		1	24.904486,93.85564
28	N.Anand Singh	Khurkhul		1	24.904486,93.85564
29	Y.Muhindro Singh	Khurkhul		1	24.904486,93.85564
30	Kanglatongbi	Hatikhuwa		1	24.968884,93890557
31	Kanglatongbi	Hatikhuwa		1	24.968884,93890557
32	Kanglatongbi	Hatikhuwa		1	24.968884,93890557
33	Kanglatongbi	Hatikhuwa		1	24.968884,93890557
34	Kanglatongbi	Hatikhuwa		1	24.968884,93890557
35	Kanglatongbi	Hatikhuwa		1	24.968884,93890557

[Handwritten Signature]
05/05/2020

CLUSTER DEMONSTRATION (GRAM -32 Ha)

SL. No.	NAME OF FARMER ALONG WITH FATHER/MOTHER/HUSBAND NAME	ADDRESS	BLOCK	AADHAAR NO.	GPS
1	Ch. Dewanson S/o. Ruisolal	Unapal	Chandel	9621-2703	24°26'58"N/94°01'19"E
2	Langlun Makan S/o. Mk. Amrang	Chandonpokpi	Chandel	982-4503	24°25'23"N/94°01'07"E
3	Kh. Samuel S/o. Kh. Sithum	Chandonpokpi	Chandel	821-46401	24°25'23"N/94°01'07"E
4	Th. Amwar D/o. Th. Kenedy	Chandonpokpi	Chandel	22-80216	24°25'23"N/94°01'07"E
5	Th. Angam D/o. Samuel	Chandonpokpi	Chandel	738-35414	24°25'23"N/94°01'07"E
6	Th. Bojes S/o. Kh. Samuel	Chandonpokpi	Chandel	40-67617	24°25'23"N/94°01'07"E
7	Y. Daina W/o. Kh. Rengshot	Chandonpokpi	Chandel	500-7504	24°25'23"N/94°01'07"E
8	Kh. Rengshot S/o. Kh. Samuel	Chandonpokpi	Chandel	902-5885	24°25'23"N/94°01'07"E
9	St. Shelist W/o. Rt. Nelson	Modi	Chandel	324-46194	24°18'09"N/93°58'22"E
10	Lh. Hringtha W/o. Ws. Ilberany	Modi	Chandel	794-33779	24°18'09"N/93°58'22"E
11	Khine W/o. Rt. Kanglelung	Modi	Chandel	457-00474	24°18'09"N/93°58'22"E
12	Sr. Shanti W/o. Ht. Rakal	Modi	Chandel	619-5779	24°18'09"N/93°58'22"E
13	Lh. Hnuhmem D/o. Ht. Nungshel	Modi	Chandel	524-44408	24°18'09"N/93°58'22"E
14	Sheltum Solony D/o. St. Wanglong	Modi	Chandel	895-3185	24°18'09"N/93°58'22"E
15	Ws. Thumhring W/o. Jonathan	Chakpikarong	Chakpikarong	921-8686	24°11'49"N/93°54'09"E
16	Kl. Khihlung W/o. Hb. Kanrung	Chakpikarong	Chakpikarong	940-55814	24°11'49"N/93°54'09"E
17	Bd. Hringlun D/o. Bd. Thunglun	Rungchang	Chakpikarong	672-72777	24°11'49"N/93°54'09"E
18	Ws. Hnungkhei W/o. W. Sumpi	Khangbarol	Khengjoy	825-67571	24°09'08"N/94°07'02"E
19	D. Oujapao Haokip S/o. Thanhot	Khangbarol	Khengjoy	616-2566	24°09'08"N/94°07'02"E
20	Onkholal Haokip S/o. Lunshei Haokip	Khangbarol	Khengjoy	796-9033	24°09'08"N/94°07'02"E
21	Hatchling Khongshai S/o. Zeosei Khongsahi	Khangbarol	Khengjoy	375-8050	24°09'08"N/94°07'02"E
22	Thangdinlal Khongshai S/o. Thangjam Khongshai	Aimol Khullen	Tengnoupal	712-89493	24°27'38"N/94°02'48"E
23	Ch. Rangkhuplian S/o. Ch. Sumnuneir	Aimol Khullen	Tengnoupal	733-07475	24°27'38"N/94°02'48"E
24	Ch. David Aimol S/o. Ch. Sumnuneir	Aimol Khullen	Tengnoupal	561-4805	24°27'38"N/94°02'48"E
25	Kh. Calkipneido D/o. Kh. Pakneikhup	Aimol Kombirei	Tengnoupal	645-0374	24°27'38"N/94°02'48"E
26	Ch. Chonglal S/o. Ch. Pareng	Phungchong	Machi	863-50583	24°28'27"N/94°02'32"E
27	Dk. Angdun S/o. Dk. Khamba	Phungchong	Machi	836-25495	24°28'27"N/94°02'32"E
28	Dp. Todar W/o. Dp. Mekhan	Phungchong	Machi	766-10640	24°28'27"N/94°02'32"E
29	S. Tomui W/o. S. Angdun	Phungchong	Machi	85-82574	24°28'27"N/94°02'32"E
30	Dk. Tungaikham Maring W/o. Morung	Phungchong	Machi	4672-76670	24°28'27"N/94°02'32"E

CLUSTER DEMONSTRATION (LENTIL - 32 Ha)

SL. No.	NAME OF FARMER ALONG WITH FATHER/MOTHER/HUSBAND NAME	ADDRESS	BLOCK	AADHAAR NO.	GPS
1	Tangtanga Menai Maring S/o T. Moshi Maring	Langol	Machi	565293745	24°28'27"N/94°02'32"E
2	Tangtanga Koshil Maring S/o. T. Angshem Maring	Langol	Machi	32619919	24°28'27"N/94°02'32"E
3	Charanga Modungkul Maring S/o. Ch. Leithilkham	Langol	Machi	57519708	24°28'27"N/94°02'32"E
4	Yonglana Muphru Maring S/o Y. Koyangam	Langol	Machi	266596780	24°28'27"N/94°02'32"E
5	Ng. Hangshing W/o Manglinthang Hangshing	New Somtal	Khengjoy	41779461	24°09'08"N/94°07'01"E
6	Hangkhoson Zou S/o. Shathang	New Somtal	Khengjoy	40839635	24°09'08"N/94°07'01"E
7	Shokhothang Haokip S/o Thongkholun Haokip	New Somtal	Khengjoy	81049057	24°09'08"N/94°07'01"E
8	Khamlithang Haokip S/o Khailet Touthang	New Somtal	Khengjoy	20529639	24°09'08"N/94°07'01"E
9	Ch. Sunita W/o Ch. Rangkhuplian	Aimol Khullen	Tengnoupal	65039407	24°27'22"N/94°02'39"E
10	Ch. Setz Aimol S/o Ch. Sumningir	Aimol Khullen	Tengnoupal	30599611	24°27'22"N/94°02'39"E
11	Mangte Bilashini W/o Ch. Sote Aimol	Aimol Khullen	Tengnoupal	88149110	24°27'22"N/94°02'39"E
12	Kh. Ringpi D/o Kh. Pakneikhup	Aimol Khullen	Tengnoupal	33319758	24°27'22"N/94°02'39"E
13	Lumtan Anal S/o Thurung Anal	Rungchang	Chakpikarong	950197156	24°11'49"N/93°54'09"E
14	Nl. Shangmori W/o Runghring	Navokom	Chakpikarong	940095814	24°11'49"N/93°54'09"E
15	Ws. Tolari W/o Thungam	Rungchang	Chakpikarong	661394891	24°11'49"N/93°54'09"E
16	Nl. Hanna W/o Bd. Premson	Rungchang	Chakpikarong	661894891	24°11'49"N/93°54'09"E
17	Y. Leingamia w/o Bk. Jannoi	Purum Chumbang	Chandel	307496681	24°42'51"N/94°02'31"E
18	Y. Thambal W/o M. Mangoljao	Purum Chumbang	Chandel	539597856	24°42'51"N/94°02'31"E
19	Kh. Chongwai W/o Y. Changte	Purum Chumbang	Chandel	689590870	24°42'51"N/94°02'31"E
20	Mk. Achung S/o Mk. Chongrun	Purum Chumbang	Chandel	712796599	24°42'51"N/94°02'31"E
21	Ch. Neisoshang S/o Ch. Sumsuangir	Unapal	Chandel	87696768	24°26'58"N/94°01'19"E
22	Ch. Mershi S/o Ch. Dwanso	Unapal	Chandel	39190367	24°26'58"N/94°01'19"E
23	Rt. Margaret D/o Rt. Reming	Modi	Chandel	410994958	24°18'09"N/93°58'22"E
24	Rt. Soichon W/o Bungdon Danna	Modi	Chandel	785996622	24°18'09"N/93°58'22"E
25	Js. Meena W/o Bd. Bengam	Modi	Chandel	970996989	24°18'09"N/93°58'22"E
26	Lh. Hringshung W/o Ws. Nanda	Modi	Chandel	928995785	24°18'09"N/93°58'22"E
27	Kh. Ashokumar S/o Kl. Jaitinnoi	Purum Chumbang	Chandel	821998742	24°42'51"N/94°02'31"E
28	Ch. Tomchom D/o K. Tolcheng	Khuringmul	Chandel	194999214	24°18'09"N/93°58'22"E
29	Kh. Kowar W/o K. MARinda	Khuringmul	Chandel	819997156	24°18'09"N/93°58'22"E
30	K. Thapson W/o Kh. Ramshing	Khuringmul	Chandel	4519945930	24°18'09"N/93°58'22"E
31	K. Saralla W/o Kh. Parhi	Khuringmul	Chandel	6143941371	24°18'09"N/93°58'22"E

Scanned by CamScanner

Scanned by CamScanner

DEMONSTRATION ON IMPROVED PACKAGE (MAIZE)

SL. No.	NAME OF FARMER ALONG WITH FATHER/MOTHER/HUSBAND NAME	ADDRESS	BLOCK	AADHAAR NO.	GPS
1	Kh. Maltang S/o Kh. Hamunjao	Chandonpokpi	Chandel	529893348	24°42'43"N/94°02'99"E
2	Kh. Lamshu Chothe S/o Kh. Rajendro	Chandonpokpi	Chandel	290885219	24°42'43"N/94°02'99"E
3	Ch. Dewanson S/o Ch. Ruisolal	Unapal	Chandel	962812703	24°26'58"N/94°01'19"E
4	Ch. Lalbunija S/o Ch. Dewanson	Unapal	Chandel	9028824134	24°26'58"N/94°01'19"E
5	Keishang Torin W/o Keishang Thomas	Khudei Khunou	Chandel	2668886502	24°27'31"N/94°01'14"E
6	Kp. Darshim W/o Kp. Thomas	Khudei Khunou	Chandel	6778826933	24°27'31"N/94°01'14"E
7	Ng. Koti S/o Ng. Benong	Kapaam	Chandel	60688880810	24°25'30"N/94°00'52"E
8	Kh. Rangshot S/o Kh. Samuel	Chandonpokpi	Chandel	92088805885	24°42'43"N/94°02'99"E
9	Khino W/o Rt. Kanhlung	Modi	Chandel	45788890474	24°18'09"N/93°58'22"E
10	Kl. Rose W/o Rt. Kanhlung	Modi	Chandel	380888672311	24°18'09"N/93°58'22"E
11	Ch. Marshi W/o Ch. Dewanson	Unapal	Chandel	22488859440	24°26'58"N/94°01'19"E
12	Th. Lonlee S/o Th. Kaoren Chothe	Purum Tampak	Chandel	73988858249	24°42'51"N/94°02'31"E
13	Pr. Surendra S/o Pr. Mantrijao	Purum Lainingkul	Chandel	420888949369	24°42'51"N/94°02'31"E
14	Kj. Modar S/o Kj. Morung	Leibi Village	Tengnoupal	457888743285	24°27'38"N/94°02'48"E
15	Ksh. Moshil S/o Ksh. Morung	Leibi Village	Tengnoupal	662888673046	24°27'38"N/94°02'48"E
16	Ksh. Mophum S/o Ksh. Angphun	Leibi Village	Tengnoupal	57388899662	24°27'38"N/94°02'48"E
17	T. Mothil S/o T. Angkha	Leibi Village	Tengnoupal	737888819767	24°27'38"N/94°02'48"E
18	H.B. Donshei W/o irovei	Rungchang	Chakpikarong	574888804436	24°11'49"N/93°54'09"E
19	Nl. Shangjang W/o Sr. Robin	Rungchang	Chakpikarong	580888883639	24°11'49"N/93°54'09"E
20	Bd. Rewardson S/o Bd. Rungthang	Rungchang	Chakpikarong	803088859585	24°11'49"N/93°54'09"E
21	Ws. Bimsing S/o Ws. Kanthang	Chakpikarong	Chakpikarong	768288846295	24°11'49"N/93°54'09"E
22	Hatkhotin Haokip W/o Doujathang	Songjang	Khengjoy	369888866764	24°09'08"N/94°07'01"E
23	Thangkhomang S/o Lunkhotang	Nakong	Khengjoy	377288816764	24°09'08"N/94°07'01"E
24	Nenglam W/o Thangkhomang	Nakong	Khengjoy	874588824606	24°09'08"N/94°07'01"E
25	Kimhoichong D/o Thangkhomang	Nakong	Khengjoy	782888815403	24°09'08"N/94°07'01"E
26	K. Tungdou W/o K. Moshil	Phungchong	Machi	462388818741	24°28'27"N/94°02'32"E
27	K. Angrung S/o K. Mopham	Phungchong	Machi	323888846365	24°28'27"N/94°02'32"E
28	Yunglama Morenkul S/o Y. Leidun	Langol Pt. II	Machi	325888890595	24°28'27"N/94°02'32"E
29	Dk. Angdun S/o Dk. Khamba	Phungchong	Machi	836888825495	24°28'27"N/94°02'32"E

DEMONSTRATION ON INTER-CROPPING (MAIZE +RICE-BEAN)

SL. No.	NAME OF FARMER ALONG WITH FATHER/MOTHER/HUSBAND NAME	ADDRESS	BLOCK	AADHAAR NO.	GPS
1	H. Jamkhohao Mate S/o H. Jamkhohao	Tengnoupal	Tengnoupal	38910269454	24°27'38"N/94°02'48"E
2	Sh. Saikhogin Mate S/o Namkholin	Tengnoupal	Tengnoupal	51902037357	24°27'38"N/94°02'48"E
3	H. Sokhothang S/o H. Khomjang Mate	Tengnoupal	Tengnoupal	73602053698	24°27'38"N/94°02'48"E
4	S. Mathew Holholean S/o S. Abraham	Tengnoupal	Tengnoupal	85702055535	24°27'38"N/94°02'48"E
5	Dangshaw Pamning Maring S/o S. Angshawa	Laneni	Marhi	70102057705	24°28'27"N/94°02'32"E
6	Yunglama Morungkhul Maring S/o L. Leidun	Langol	Machi	32502050595	24°28'27"N/94°02'32"E
7	Yunglama Morphon S/o Y. Morung Maring	Langol	Machi	56502053745	24°28'27"N/94°02'32"E
8	Thangjamang S/o Jamkhohun Touthang	Multuk	Khengjoy	96702053471	24°09'08"N/94°07'01"E
9	Ng. Zilkholet Touthang S/o Ng. Ngamkhojang	Multuk	Khengjoy	21002051186	24°09'08"N/94°07'01"E
10	Thangjang Touthang S/o Thongsei Touthang	Multuk	Khengjoy	5590205721	24°09'08"N/94°07'01"E
11	Jomlet Lhundin S/o Holjang Lhundin	Multuk	Khengjoy	64802059033	24°09'08"N/94°07'01"E

DEMONSTRATION ON INTER-CROPPING (MAIZE +LENTIL)

SL. No.	NAME OF FARMER ALONG WITH FATHER/MOTHER/HUSBAND NAME	ADDRESS	BLOCK	AADHAAR NO.	GPS
1	K. Tungdu W/o K. Mashil	Phungching	Machi	46202058741	24°28'27"N/94°02'32"E
2	K. Angrung S/o K. Mopham	Phungching	Machi	32302056365	24°28'27"N/94°02'32"E
3	Dk. Angdun S/o Dk. Khamba	Phungching	Machi	83670205495	24°28'27"N/94°02'32"E
4	Dp. Toder W/o Dp. Mekham	Phungching	Machi	766602050640	24°28'27"N/94°02'32"E
5	Ch. Chungnenger S/o Ch. Kholianlow	Aimol Khullen	Tengnoupal	940802056595	24°27'22"N/94°02'39"E
6	Ch. Aboite D/o Ch. Chumnengir	Aimol Khullen	Tengnoupal	834502057745	24°27'22"N/94°02'39"E
7	Ch. Simkholian S/o Ch. Kholianlow	Aimol Khullen	Tengnoupal	756102056735	24°27'22"N/94°02'39"E
8	Ch. Khunglian S/o Ch. Kholianlow	Aimol Khullen	Tengnoupal	51110205952	24°27'22"N/94°02'39"E
9	Lamkhochong Touthang W/o Khailet Touthang	Moltuk	Khengjoy	251002059858	24°09'09"N/94°07'04"E
10	M. Nemneikim Haokip W/o Lhummmang Haokip	Moltuk	Khengjoy	722702054109	24°09'09"N/94°07'04"E
11	Hatling Khongsai W/o Zilshei Khongsai	Khangbarol	Khengjoy	375502058050	24°09'09"N/94°07'04"E
12	Thongdinlai S/o Thongjam	Khangbarol	Khengjoy	71202059493	24°09'09"N/94°07'04"E
13	Sng. Thungam Anal S/o Rungghmen Anal	Rungchang	Chakpikarong	395020551033	24°11'49"N/93°54'09"E
14	Bd. Khehring S/o Lumhring	Chakpikarong	Chakpikarong	564020510846	24°11'49"N/93°54'09"E
15	Sng. Bethang S/o Sng. Ngamshel	Chakpikarong	Chakpikarong	742020510519	24°11'49"N/93°54'09"E
16	Sl. Desing D/o NI. Kohring	Rungchang	Chakpikarong	380020581143	24°11'49"N/93°54'09"E

CROPPING SYSTEM BASED DEMONSTRATION (LENTIL 19.20 Ha)

SL No.	NAME OF FARMER ALONG WITH FATHER/MOTHER/HUSBAND NAME	ADDRESS	BLOCK	AADHAAR NO.	GPS
1	Ch. Akip W/o Kh. Preachmi	Khuringmul	Chandel	3270-3627	24°25'23"N/94°01'07"E
2	Ch. Swathy W/o K. Maipak	Khuringmul	Chandel	5602-3020	24°25'23"N/94°01'07"E
3	S. Beningthung S/o S. Benosing	Laishokching	Chandel	5486-36346	24°25'23"N/94°01'07"E
4	M. Kamson S/o M. Leining	Laishokching	Chandel	7385-33479	24°25'23"N/94°01'07"E
5	K. Anii S/o L. in kapu	Laishokching	Chandel	8488-349198	24°18'09"N/93°58'22"E
6	Kh. Tomba H/o K. Precila	Khuringmul	Chandel	3218-39762	24°18'09"N/93°58'22"E
7	Kh. Kothil H/o K. Pekham	Khuringmul	Chandel	8018-340960	24°18'09"N/93°58'22"E
8	Sn. Khumpem Lamkang W/o Sn. Bunhon	Charangching	Chandel	3668-35990	24°18'09"N/93°58'22"E
9	Th. Achek W/o Sn. Khumshel	Charangching	Chandel	7736-39727	24°18'09"N/93°58'22"E
10	Sk. Miranda W/o Thingtoi Shilshi	Charangching	Chandel	8462-37623	24°18'09"N/93°58'22"E
11	Sr. Tongam W/o Ws. Kamhring	Chakpikarong	Chakpikarong	2049-359653	24°11'49"N/93°54'09"E
12	Nl. Hringpham W/o Sr. Kanhring	Chakpikarong	Chakpikarong	2517-37706	24°11'49"N/93°54'09"E
13	Ln. Relneisan S/o Ln. Songwareng	Aimol Ngarong	Tengnoupal	6666-33173	24°27'22"N/94°02'39"E
14	Lanu Neikhoring W/o Thangpu Haokip	Aimol Ngarong	Tengnoupal	6680-32495	24°27'22"N/94°02'39"E
15	Letkhosai Haokip S/o Thangpu Haokip	Khangbarol	Khengjoy	2811-37001	24°09'08"N/94°07'02"E
16	Nemkhochin Touthang W/o Jangkholet Touthang	Khangbarol	Khengjoy	6626-38973	24°09'08"N/94°07'02"E
17	T kh. Morangphun S/o T Kh. Modun	Langol	Machi	2139-38932	24°28'27"N/94°02'32"E
18	Tangtanga Kothil S/o T. Korung	Langol	Machi	9707-31487	24°28'27"N/94°02'32"E

LIST OF BENEFICIARIES FOR DIFFERENT COMPONENTS OF VARIOUS CROPS UNDER THE NFSM DURING
THE YEAR 2019 - 20 (1st INSTALLMENT) CENTRAL SHARE

SI.NO.	NAME OF FARMER	LOCATION	GPS	AREA	REMARKS
01.	Jepitania Laiienknum	Molnom	Long. 93.707922 & La. 24.368868	2 Ha.	Moong, Ragi
02.	Thangin Haokip	H. Kotlenphai	Long. 93.697985 & La. 24.375193	2 Ha.	Moong, Ragi
03.	T. K. Lun Haokip	Songja Khopi	Long. 93.699888 & La. 24.346628	2 Ha.	Moong, Ragi
04.	Chingngaihoih Touthang	Tuibong	Long. 93.705176 & La. 24.398015	2 Ha.	Moong, Ragi
05.	Takheng	Yalphakol	Long. 93.702038 & La. 24.307353	2 Ha.	Arhar, HYV (Kodo millet)
06.	Paumuanlal Guite	New Lamka	Long. 93.712657 & La. 24.310828	2 Ha.	Arhar, HYV (Kodo millet)
07.	Suanching	Gangpimual	Long. 93.712657 & La. 24.310843	2 Ha.	Arhar, HYV (Kodo millet)
08.	Tiken	Yalphakol	Long. 93.589225 & La. 24.347352	2 Ha.	Arhar, HYV (Kodo millet)
09.	Pauneithang	Buallian	Long. 93.702793 & La. 24.307489	2 Ha.	Moong, Ragi
10.	Khaikhovung	New Lamka	Long. 93.683513 & La. 24.339161	2 Ha.	Moong Ragi
11.	Hoihnu	Geljang	Long. 93.719448 & La. 24.336214	2 Ha.	Moong, Ragi
12.	Hemkhopau	T. Champhai	Long. 93.710242 & La. 24.400196	2 Ha.	Moong, Ragi
13.	Gensonpau	Mata	Long. 93.590971 & La. 24.340353	2 Ha.	Moong, Ragi
14.	Kimboi	Sabol	Long. 93.593171 & La. 24.342346	2 Ha.	Urd, Bajra
15.	Lalbol	Thingkangphai	Long. 93.706286 & La. 24.307704	2 Ha.	Urd, Bajra
16.	Zamngalhching	M. Lhahvom	Long. 93.702793 & La. 24.307489	2 Ha.	Urd, Bajra
17.	Biramanl	Ngathangl	Long. 93.695428 & La. 24.324592	2 Ha.	Urd, Bajra
18.	L. Sunila	Ngathal	Long. 93.715756 & La. 24.371398	2 Ha.	Urd, Bajra
19.	Hnemi	Ngurte	Long. 93.717307 & La. 24.360050	2 Ha.	Urd, Bajra
20.	Hmangalsang	Ngurte	Long. 93.717213 & La. 24.360567	2 Ha.	Urd, Bajra
21.	Lalruotsang	Ngurte	Long. 93.717667 & La. 24.360773	2 Ha.	Urd, Bajra
22.	Lallawmsang	Ngurte	Long. 93.717433 & La. 24.360202	2 Ha.	Urd, Bajra
23.	Lawmthang	Ngurte	Long. 93.717256 & La. 24.360357	2 Ha.	Urd, Bajra
24.	Lalslemsang	Thenmuol	Long. 93.725180 & La. 24.293457	2 Ha.	Urd, Bajra
25.	Lawmsang	Thenmuol	Long. 93.725703 & La. 24.293401	2 Ha.	Arhar, HYV (Kodo millet)
26.	Lalneisang	Thenmuol	Long. 93.725662 & La. 24.293723	2 Ha.	Arhar, HYV (Kodo millet) Moong, Ragi

[Handwritten signature] 15/06/21

27.	Tongkhodam	Songgel	Long. 93.697697 & La. 24.368240	2 Ha.	Moong, Ragl
28.	Haopu	Songgel	Long. 93.697650 & La. 24.638253	2 Ha.	Moong Ragl
29.	Nengkim	Songgel	Long. 93.698725 & La. 24.369114	2 Ha.	Moong, Ragl
30.	Umsheo Lungdim	Songgel	Long. 93.698800 & La. 24.369222	2 Ha.	Moong, Ragl
31.	Tinnem Haokip	S.Theimol	Long. 93.748929 & La. 24.308191	2 Ha.	Moong, Ragl
32.	Jangkhomang Gulte	S. Theimol	Long. 93.748929 & La. 24.308250	0.95 Ha.	moong, ragl
33.	Thangkhosel Haokip	S. Theimol	Long. 93.748926 & La. 24.308219	2 Ha.	Urd, Bajra
34.	Lalpleklawm	Bethel	Long. 93.707901 & La. 24.367001	2 Ha.	Urd, Bajra
35.	Lalngihilo	Bethel	Long. 93.707300 & La. 24.367920	2 Ha.	Urd, Bajra
36.	T. K. Chawn	Bethel	Long. 93.707902 & La. 24.367002	2 Ha.	Urd, Bajra
37.	Thonzanlang Singson	Bethel	Long. 93.707301 & La. 24.364920	2 Ha.	Urd, Bajra
38.	Thenkholing	Kholmun	Long. 93.693736 & La. 24.375494	2 Ha.	Urd, Bajra
39.	Ngamjang Haokip	Kholmun	Long. 93.696971 & La. 24.376017	2 Ha.	Urd, Bajra
40.	Saiminthong	Kholmun	Long. 93.696572 & La. 24.376018	2 Ha.	Urd, Bajra
41.	Lunminlal Haokip	Kholmun	Long. 93.693737 & La. 24.375495	2 Ha.	Urd, Bajra
42.	Hollhing Singson	Kholmun	Long. 93.710988 & La. 24.414553	1.9 Ha.	Urd, Bajra
43.	Shongzalen	Kholmun	Long. 93.707128 & La. 24.343881	2 Ha.	HYV (Jowar), Foxtail millet
44.	Hoilam	Kholmun	Long. 93.706547 & La. 24.400471	2 Ha.	HYV (Jowar), Foxtail millet
45.	N.D Nikhunding	Charol Khullen	Long. 93.737734 & La. 24.583054	2 Ha.	HYV (Jowar), Foxtail millet
46.	T.D Jonathan Chiru	Charol Khullen	Long. 93.747535 & La. 24.591334	2 Ha.	HYV (Jowar), Foxtail millet
47.	T.D Jonah	Charol Khullen	Long. 93.750157 & La. 24.593733	2 Ha.	HYV (Jowar), Foxtail millet
48.	Th. D Wakhanding Chiru	Charol Khullen	Long. 93.749985 & La. 24.588969	2 Ha.	HYV (Jowar), Foxtail millet
49.	Nemthenkim Haokip	Tulumjang	Long. 93.535928 & La. 24.360462	2 Ha.	HYV (Jowar), Foxtail millet
50.	Thangbol gangte	Tulumjang	Long. 93.535919 & La. 24.360473	1.7 Ha.	HYV (Porso millet), HVY (Barnyard Millet)

 15/10/2024

51.	Kaminthang Gangte	Tuilumjang	Long. 93.535902 & La.24.360484	2 Ha.	HYV (Jowar), Foxtail millet
52.	Thanhao	Tuilumjang	Long. 93.535997 & La. 24.360495	2 Ha	HYV (Jowar), Foxtail millet
53.	Lunkholal Haokip	Majaron Kuki	Long. 93.482499 & La.24.557193	2 Ha.	HYV (Jowar), Foxtail millet
54.	Lhailam	Majaron Kuki	Long. 93.482413 & La.24.557889	2 Ha.	HYV (Jowar), Foxtail millet
55.	Chengneng	Majaron Kuki	Long. 93.482497 & La. 24.557914	1.75 Ha.	HYV (Jowar), Foxtail millet
56.	Seikhohao Haokip	inajaron Kuki	Long. 93.482493 & La. 24.557198	2 Ha	Bajra, HYV (Barnyard millet)
57.	Kaisei	Khungpinaosem	Long. 93.683889 & La. 24.626673	2 Ha.	Bajra, HYV (Barnyard Millet)
58.	Neham Haokip	Khungpinaosem	Long. 93.683371 & La. 24.626602	2 Ha.	Bajra, HYV (Barnyard Millet)
59.	Ngaitin	Khungpinaosem	Long. 93.683303 & La.24.626670	2 Ha.	Bajra, HYV (Barnyard Millet)
60.	Namnelvah Haokip	Khungpinaosem	Long. 93.683305 & La.24.626684	2 Ha.	Bajra, HYV (Porso millet)
61.	Sehjangam Singson	Chingmei kuki	Long. 93.414381 & La. 24.596941	2 Ha.	Bajra, HYV (Porso millet)
62.	Sehkhoinsei Seicha	Chingmei kuki	Long. 93.414382 & La.24.596942	2 Ha	Bajra, HYV (Porso millet)
63.	Laijakap singson	Chingmei kuki	Long. 93.414381 & La.24.596941	2 Ha.	Arhar, HYV (Kodo millet)
64.	K. Chonga	Chingmei kuki	Long. 93.414382 & La. 24.596841	2 Ha.	Arhar, HYV (Kodo millet)
65.	Henthang haokip	Pakol	Long. 93.617485 & La.24.531263	2 Ha.	Arhar, HYV (Kodo millet)
66.	Lunkhomang	Pakol	Long. 93.617532 & La. 24.531273	2 Ha.	Arhar, HYV (Kodo millet)
67.	Klmvah	Pakol	Long. 93.617321 & La. 24.531645	2 Ha.	Arhar, HYV (Kodo millet)
68.	Vahneichong Haokip	Pakol	Long. 93.617418 & La.24.531655	2 Ha	Arhar, HYV (Kodo millet)
69.	Nehhao haokip	Pakol	Long. 93.617411 & La.24.531617	1.6 Ha.	Arhar, HYV (Kodo millet)
70.	Ginkhojang	N Chingphei	Long. 93.718555 & La.24.540442	2 Ha.	Hybrid Bajra, HYV (Porso millet)
71.	Jaminthang Doungel	N Chingphei	Long. 93.719939 & La.24540058	2 Ha.	Hybrid Bajra, HYV (LittleMillet)
72.	Christ Mary Thanga	N Chingphei	Long. 93.716391 & La.24544293	1.4 ha.	Hybrid Bajra, HYV (LittleMillet)
73.	Tingneithem	N Chingphei	Long. 93.716762 & La. 24.543792	1.2 Ha.	HYV (LittleMillet), HYV (Porso millet)
74.	Letgin	N Chingphei	Long. 93.718165 & La.24.5414492	1 Ha.	HYV (LittleMillet)
75.	Nanghol	N Chingphei	Long. 93.718562 & La.24.540442	1 Ha	HYV (LittleMillet)
				144.5 Ha (Total)	

Handwritten signature and date: 15/12/21

List of Beneficiaries of Valley for Pulse and NFSM Coarse Cereals Maize (1st instalment) for the year 2019-20 (Central Share)

(Ref.: Directorate of Agriculture, Manipur letter No. AGM-III/77/PLG/NFSM/2012(Pt.)

List of beneficiaries for NFSM Pulse (1st Inst.) of Valley for the year 2019-20(Central Share) in respect of District Agriculture Officer, Disimupur.

1. Demonstration on Improve Technology

a) Cluster Demonstration

i) Gram (72 Ha.)

Sl.No	Name Of Farmer	Address	Loukol	Geo position
1	K.Goura Singh	Phubala	Chinglou Loukol	24°32'20"N 93°44'04"E
2	L.Khoimu Singh	Thinungei	Langambi	24°32'38"N 93°43'53"E
3	M.Gyaneshwor Singh	Thinungei	Ningthem Loukol	24°33'01"N 93°44'55"E
4	N.Ranbir Singh	Ningthoukhong	Kha Loukol	24°34'07"N 93°46'27"E
5	L.Raju Singh	Thinungei	Uyumpokpi	24°32'42"N 93°44'46"E
6	Kh.Apabi Devi	Phubala	Maning loukol	24°32'19"N 93°44'59"E
7	L.Ibopishak Singh	Thinungei	Haonou Loukol	24°33'17"N 93°44'18"E
8	N.Sobachandra Singh	Kha potsangbam	Naobap loukol	24°36'10"N 93°44'37"E
9	Kh.Rosho Singh	Ningthoukhong	Santipur	24°34'12"N 93°44'16"E
10	Kh. Inaocha Singh	Ningthoukhong	kachin	24°34'09"N 93°44'13"E
11	O Nilamani Singh	Naransaina	Naransaina Mamang	24°35'16"N 93°44'45"E
12	L.Shyamo Singh	Thinungei	Oklou	24°32'44"N 93°44'09"E
13	H.Binoy Singh	Sadangkhong	Khabuk	24.382091N 93.840177E
14	Kh. Yaipnaren Meitei	Kumbi Lai Sandong	SS-Saiton	24.419206N 93.756419E
15	H.Debala Devi	Wangoo awing Leikai	Khabuk	24.382209N 93.840989E
16	U.Debala Devi	Wangoo Ahallup	Samdem	24.387197N 93.840887E
17	Kh.Ibochouba Singh	Salankonjil	Haotak	24.428861N 93.805850E
18	W.Iboyaima Meitei	Sadangkhong	Khabuk	24.382310N 93.843809E
19	Ksh.Denibakla Devi	Kumbi W.No.2	Setupur	24.424785N 93.827011E
20	Kh.Nepolean	Kumbi Lai Sandong	Watha Lambi	24.410146N 93.766284E
21	Kh. Yaiphaba Singh	Kumbi W.No.9	Watha Lambi	24.410136N 93.766300E
22	K.chitaranjan Singh	Sadangkhong	Khabuk	24.382112N 93.840811E
23	S.Muyai	Sadangkhong	Khabuk	24.382257N

				93.843711E
24	M.Sanatombn Singh	Wangoo Ahallup	Keibidak	24.394228N 93.831282E
25	Th.Ranjana Devi	Ngakhong Siptai	Tera Makhong	24.633927N 93.788792E
26	L.Radhamohon Sherna	Ngakhong Siphai	Tera Makhong	24.633920N 93.783927E
27	Thokchom Bidesini Devi	Ngaikhong khullen	Mayai Loukol	24.636610N 93.782801E
28	M.Sorojinim Devi	Ngaikhong khullen	Mayai Loukol	24.636672N 93.781702E
29	Th.Borjao Singh	Ngaikhong khullen	Sabal	24.636232N 93.782425E
30	Kh.Ibomcin Singh	Ngaikhong Siphai	Mantry	24.633443N 93.789677E
31	Th. Radheshyam Singh	Toubul; Makha	Heibi Makhong	24.619443N 93.795369E
32	Sh.Soniya Devi	Toubul Makha	Mishi Makhong	24.618115N 93.794615E
33	Th Manihar Singh	Toubul Mayai	Leihao Makhong	24.624853N 93.786770E
34	A.Alina Chanu	Toubul Awang	Leihao Makhong	24.627528N 93.789198E
35	Golmei Athemei	Toubul Kabui Khul	Heibi Makhong	24.626952N 93.793683E
36	I. Ibomcha Singh	Toubul Kabui Khul	Heibi Makhong	24.6680878N 93.864467E
37	M.Kunjarani Devi	Wahengkhuman	Laiji Loukol	24.712229N 93.791081E
38	N.Itomba Singh	Heinoubok	Namoi	24.712229N 93.791081E
39	L.Tarunibala Devi	Leimaram Mamang	Chothe	24.719068N 93.787332E
40	L.Shantibala Devi	Langpok Mamang	Thiyampat	24.713784N 93.865299E
41	M.Binoy Singh	Namoikhul	Awang Loukol	24.713462N 93.7916883E
42	P.Kanhai Singh	Khathong Nambol	Khathong Mamang	24.699450N 93.857698E
43	T.Sobhachandra Singh	Balaramkhul	Nunglambel	24.723531N 93.812856E
44	A.Sheilya Singh	Nambol Sabal Leikai	Sabal Loukol	24.712056N 93.826593E
45	M.Ibomcha Singh	Heinoubok	Namoi	24.712105N 93.791092E
46	H.Naobi Singh	Kabowakching	Kabowakching	24.727412N 93.796548E
47	Kh.Nando Singh	Nambol Phojing	Nithoi	24.723247N 93.857362E
48	M.Goberdhon Singh	Leimaram	Chothe Loukol	24.718948N 93.788043E
49	T.Amarjit Singh	Salankonjil Saiton	55-Saiton	24.4259273N 93.7568964E
50	Sankar Dey	Saiton W.No.7	55-Saiton	24.4250274N 93.7613442E
51	Th.Bineshori Devi	Saiton Mamang	Saiton Loukol	24.4305649N 93.7639791E
52	A.Bidyamani Singh	Saiton Awang	Saiton Loukol	24.4440940N 93.7638044E
53	L.Chaoba Devi	Kwakta Santhong	91-Kwakta	24.44553308N 93.7512678E

54	O.Phajabi Devi	Kwakta Santhong	55-Saiton	24.4427202N 93.7651251E
55	S.Indubala Devi	Kwakta Santhong	55-Saiton	24.4426821N 93.7660474E
56	T.Langlen Leima	Kwakta Santhong	55-Saiton	24.4423765N 93.7615930E
57	I.Tombi Devi	Kwakta Santhong	55-Saiton	24.4418302N 93.7633696E
58	L.Bembem Devi	Kwakta Santhong	55-Saiton	24.4416318N 93.7648458E
59	Md.Habibur	Kwakta Khuman	91-Kwakta	24.4526312N 93.7282196E
60	K.Siyanjai Singh	Moirang Khunou	Kumbi	24.4348979N 93.8013252E
61	L.Sobha Singh	Mamang Sabal	Kelthel Loukol	24°28'22"N 93°46'41"E
62	N.Mema Devi	Moirang Khunou	Keirou Loukol	24°28'30"N 93°48'17"E
63	T.Rachandra Singh	Mamang Sabal	Keirou Loukol	24°27'41"N 93°47'32"E
64	L.Pramodini Devi	Kangsoibi Mapal	Kangsoibi Loukol	24°26'40"N 93°47'12"E
65	M.Budha Singh	Ngankhalawai	Ngangkha Loukol	24°30'07"N 93°44'40"E
66	L.Babudhon Singh	Mamang Sabal	Keirou Loukol	24°27'43"N 93°48'09"E
67	M.Ibemcha Devi	Moirang Khunou Makha Leikal	Keining Loukol	24°28'17"N 93°46'44"E
68	O.Khomdonbi Devi	Mamang Sabal	Keirou Loukol	24°27'50"N 93°47'57"E
69	Kh.Rocky Singh	Mamang Sabal Awang	Keining Loukol	24°27'58"N 93°46'07"E
70	O.Iboyaima Singh	Chandpur	Laimarou Loukol	24°28'51"N 93°48'13"E
71	A.Ibomcha Singh	Moirang Khunou	Keining Loukol	24°28'16"N 93°46'51"E
72	Kh.Biren Singh	Mamang Sabal	Keirou Loukol	24°28'45"N 93°47'15"E

iii) Lemtil (70 Ha.)

Sl.no.	Name	Address	Loukol	Geo-position
1.	Pamei Gangamlung	Malbam Chingmang	Chingmang	24.698744 N 93.821193 E
2.	N. Jayenta Singh	Olnam	Heijangpokpi	24.705047 N 93.8080 E
3.	I.Tomba Singh	Irengbam	Mamang loukol	24.693427 N 93.792881 E
4.	L.Sanatombi Devi	Leimapokpam	Sarangthem loukol	24.694383 N 93.876602 E
5.	L.Juba Singh	Olnam	Olnam makha	24.690352 N 93.799207 E
6.	Y.Chaoba Singh	Irengbam	Awang loukol	24.701038 N 93.791052 E
7.	N.Surchandra Singh	Olnam	Olnam loukol	24.692078 N 93.798733 E
8.	Th.Medhapyarl Devi	Kongkham	Turel Maning	24.710016 N

				93.8380 E
9.	N.Tiken Singh	Leimapokpam	Sanapat	24.684672 N 93.852945 E
10.	L.Arunkumar Singh	Wahengkhuman	Lalri loukol	24.666428 N 93.865781 E
11.	M.Shekharjit Singh	Maibam	Cningning	24.705923 N 93.820297 E
12.	N.Menaka Devi	Olnam	Maibam loukol	24.695758 N 93.815799 E
13.	L.Ingocha Singh	Kwakta	Saiton loukol	24.4509507 N 93.7740796 E
14.	Md.Alauddin	Kwakta	Sevla loukol	24.4510890 N 93.7696698 E
15.	T.Jiten Singh	Kwakta	Saiton loukol	24.447766 N 93.767540 E
16.	Md.Tomba	Kwakta	Saiton loukol	24.4395644 N 93.7579606 E
17.	Md.Safaoddin	Kwakta	Saiton loukol	24.4187967 N 93.7593232 E
18.	L.Budha Singh	Kwakta	Haorou	24.4422010 N 93.7621696 E
19.	H.Khambi Devi	Salankonjil	Saiton loukol	24.4200084 N 93.7582268 E
20.	H.Ichan Leima	Saiton	Saiton loukol	24.4223621N 93.7503261E
21.	P.Ibemhal Devi	Santipur	Saiton loukol	24.4249581N 93.7550715E
22.	L.Bikram Sharma	Saiton Awang	Saiton loukol	24.4279410N 93.7527080E
23.	N.Gunadhor Meetei	Santipur	Saiton loukol	24.4279410N 93.7550715E
24.	H.Robindro	Laingoubi	Laingoubi loukol	24.3577817N 93.8440233E
25.	S.Bimolchand	Wangoo	Wangoo loukol	24.3882129N 93.8440233E
26.	S.Romio	Wangoo Ahallup	Tusam	24.3873774N 93.8421370E
27.	Kh.Tamubi Devi	Wangoo Ahallup	Samden	24.3872357N 93.8414323E
28.	H.Tiken Meitei	Sandangkhong	Khabuk	24.3824772N 93.8438955E
29.	K.Thoiba Meitei	Wangoo Awang	Khabuk	24.3824660N 93.8427215E
30.	N.Shyamjoy Singh	Kumbi	Kangsoibi Mapal	24.4445354N 93.7930207E
31.	Y.Romen Singh	Wangoo	Keibidak	24.395328N 93.830270E
32.	S.Dehen Meitei	Laingoubi iwaning	Laingoubi	24.3578294N 93.8427164E
33.	N.Bimola Devi	Kumbi	Kangsoibi mapal	24.4248611N 93.7940211E
34.	M.Tiken	Kumbi-4	Kangsoibi mapal	24.4248611N 93.8027421E
35.	L.Jiten Singh	Thlungei	Oklou	24°33'03"N 93°44'23"E
36.	N.Gobindalal Singh	Kha-Potshangbam	Chinglou	24°36'05"N 93°44'58"E

37.	M.Brojen Singh	Thinungel	Ningthem	24°33'01"N 93°44'55"E
38.	T.Manitomba Singh	Ningthoukhong	Dukan loukol	24°34'14"N 93°44'49"E
39.	N.Thambalsang Devi	Upokpi Khunou	Khunou	24°34'54"N 93°46'39"E
40.	H.Soniya Devi	Upokpi	Khunou	24°34'52"N 93°46'47"E
41.	Kh.Inaocha Singh	Ningthoukhong	Kachin	24°34'09"N 93°44'13"E
42.	L.Shyamo Singh	Thinungel	Oklou	24°33'40"N 93°43'59"E
43.	N.Soonachandra Singh	Thinungel	Chinglou	24°36'10"N 93°44'37"E
44.	L.Ibopishak Singh	Thinungel	Haorou	24°33'23"N 93°44'02"E
45.	O.Purnima Devi	Upokpi	Khunou	24°34'51"N 93°46'46"E
46.	L.Nilamani Singh	Thinungei	Uyumpokpi	24°32'42"N 93°44'46"E
47.	K.Adam Kabui	Toubul Kabui	Awang loukol	24.628157N 93.793066E
48.	Kh.Shanti Singh	Bishnupur-10	Kabolok	24.632274N 93.765401E
49.	W.Ito Singh	Bishnupur-6	Maning loukol	24.609055N 93.759812E
50.	P.Shyamsunder Singh	Ngaikhong khunou	Makha loukol	24.636940N 93.765995E
51.	L.Sunitibala Devi	Ngaikhong Khunou	Toujeng	24.633992N 93.766475E
52.	P.Sananingthem Singh	Ngaikhong Khunou	Bhihu	24.634744N 93.771495E
53.	M.Jibon Singh	Ngaikhong Khunou	Power house	24.632676N 93.772527E
54.	P.Angouba Singh	Ngaikhong Khunou	Keisam Thingel	24.633657N 93.775957E
55.	Kh.Bijoy Singh	Bishnupur-10	Kaborok	24.632196N 93.764956E
56.	Ch.Inao Singh	Keinou	Maning loukol	24.677499N 93.88869E
57.	Th.Jilla Singh	Keinou	Tera Urak	24.677295N 93.782128E
58.	L.Rajen Singh	Bishnupur-10	Kaborok	24.622460N 93.754316E
59.	Th. Gourachandra Singh	Saiton Mamang	Saiton Loukol	24.4264811 N 93.7622565 E
60.	N.Chandra Singh	Saiton Awang Leikal	Saiton Loukol	24.4279410 N 93.7527080 E
61.	S.Romendrajit Singh	Saiton Awang Leikal	Saiton Loukol	24.4249581 N 93.7550715 E
62.	Md.Nuruddin	Saiton Awang	Saiton Loukol	24.4200084 N 93.7582268 E
63.	Md.Safaoddin	Kwakta Sevla	55-Saiton	24.4187967 N 93.7593292 E
64.	MD Alandrin	Kwakta Sevla	55-Saiton	24.4510890 N 93.7696698 E
65.	N.Bidyananda Singh	Saiton Awang Leikal	Saiton Loukol	24.4223621N 93.7563261E

65	MD.Tomba Singh	Kwakta Sevla	55- Saiton	24.450330771 93.7740796E
----	----------------	--------------	------------	-----------------------------

b) Cropping System Based Demo

i) Lentil (25 Ha.)

SLNo	Name Of Farmer	Address	Loukol	Geo position
1	Leimapokpam Sundar Singh	Kwasiphai Mnaing Leikai	Maning Loukol	24.608645 N 93.772524 E
2	Thokchom Lata Devi	Nagikhong Khullen Mayai Leikai	Sabal loukol	24.633670 N 93.788764 E
3	Leishangthem Premeshwor Singh	Toubul Mayai Leikai	Mishi Makhong	24.622940 N 93.790117 E
4	Leishangthem Bijaya Devi	Toubul Mayai Leikai	Mayai loukol	24.624493 N 93.787857 E
5	S.Arun Singh	Kwakta santhong	55.Saiton	24.4301552 N 93.7413342 E
6	K.Gamvini Devi	Kwakta Santhong	55-Saiton	24.441456 N 93.7661282 E
7	L.Hera Singh	Kwakta Santhong	55-Saiton	24.4365768 N 93.7444795 E
8	L.Ibochou Singh	Kwakta Khuman Santhong -6	55-Saiton	24.4303506 N 93.7399180 E
9	Oinam Utambaia Devi	Oinam Awang Leikai	Maibam Loukol	24.606030 N 93.812609 E
10	Leimapokpam Laiba Singh	Leimapokpam	Laiphurou	24.719909 N 93.788253 E
11	Leichombam Ibencha Leima	Leimram Mamang Leikai	Chothe	24.718323 N 93.789114 E
12	Nongthombam Biren Singh	Oinam Nongthombam	Maibam Loukol	24.706347 N 93.830710 E
13	Ksh. Tombi Devi	Sabal Leikai	Keirou Loukol	24°28'56"N 93°47'22"E
14	N.Asharani Devi	Khordak	Keirou Loukol	24°28'20"N 93°47'12"E
15	H.Dabuyama Singh	Hijam Khongnangkhang	Keirou Loukol	24°28'18"N 93°47'26"E
16	W.Ibohal Singh	Moirang Khunou	Khurungbi Loukol	24°28'43"N 93°46'05"E
17	L.Mema Devi	Mamang Sabal	Keirou Loukol	24°27'20"N 93°47'15"E
18	L.Sarju Devi	Mamang Sabal	Keithel Loukol	24°28'40"N 93°47'23"E
19	S.Dinesh Singh	Sabal Awang Leikai	Awanglou Loukol	24°28'20"N 93°46'37"E
20	T.Sadananda Singh	Chandapur	Leimarou Loukol	24°28'35"N 93°47'30"E
21	H.Thoiba Singh	Chandapur	Awang loukol	24°28'26"N 93°46'31"E
22	H.Kunjon Singh	Chandapur	Keirou Loukol	24°28'20"N 93°47'23"E
23	S.Dhanapati Singh	Keobul	Keithel Takmu Loukol	24°27'40"N 93°48'25"E
24	S.Tonjao Singh	Keibul	Leimarou	24°27'40"N 93°47'40"E

25	N.Gunamani Singh	Moirang Khunou	Awnglou Loukol	24°28'22"N 93°46'35"E
26	N.Geetabli DEvi	Maning Sabal	Kelrou Loukol	24°27'30"N 93°47'18"E
27	N.Noyonbabu Singh	Sabal Leikal	Kelthel Loukol	24°28'25"N 93°46'37"E
28	M.Meghnjit Singh	Trongthoupi	Kelthel Loukol	24°28'25"N 93°43'37"E
29	L.Hera Singh	Kwaktin Santong	55-Saiton	24.1365768 N 93.7444795E

List of beneficiaries for NFSM Coarse Cereal for Malze (1st Inst.) of Valley for the year 2019-20(Central Share) in respect of District Agriculture Officer, Bishnupur.

1(a) Demonstration on Improved package

i) Maize (88.50 ha.)

Sl.no.	Name	Address	Loukol	Geo-Position
1.	O.Sanahal Singh	Upokpi	Maning loukol	24°34'54"N 93°46'39"E
2.	L.Inao Singh	Thinungei	Oklou	24°32'36"N 93°44'18"E
3.	L.Raju Singh	Thinungei	Lamnganbi	24°32'42"N 93°44'46"E
4.	Kh.Goura Singh	Phubala	Singeirok	24°32'19"N 93°44'55"E
5.	S.Sabitri Devi	Upokpi	Chothe	24°36'19"N 93°44'49"E
6.	M.Premila Devi	Nachou	Leikha	24°36'28"N 93°45'52"E
7.	Kh.Boss	Ningthoukhong	Sadhu	24°33'40"N 93°43'59"E
8.	M.Deban Singh	Naranseina	Aimol	24°31'05"N 93°44'34"E
9.	L.Manglemba Meitei	Ningthoukhong	Samuchep	24°34'21"N 93°44'29"E
10.	K.Chitaranjan Singh	Phubala	Chinglou	24°32'20"N 93°44'04"E
11.	Kh.Ranjit Singh	Phubala	Singeirok	24°32'19"N 93°44'55"E
12.	L.Ibopishak Singh	Thinungei	Haorou	24°33'17"N 93°44'18"E
13.	N.Ramsing Meitei	Sunusiphai	Maning loukol	24°32'01"N 93°44'18"E
14.	L.Gokulchandra Singh	Phubala	Maning	24°32'20"N 93°44'04"E
15.	A.Sobhachandra Singh	Ishok	Chingya	24.67829N 93.847293E
16.	O.Gandhi Singh	Oinam	Maibam loukol	24.695556N 93.817705E
17.	L.Mema Devi	Balaramkhul	Nunglambel	24.720440N 93.82784E
18.	H.Binahanbi Devi	Ishok	mutum Yanglei	24.667511N 93.842077E
19.	G.Manglemba	Oinam	Awang	24.687768N 93.801128E

20.	N.Lukhol Singh	Nambol-11	Kabowakching	24.727626N 93.795156E
21.	H.Shakhi Devi	Ishok	Mutum Yanglel	24.665182N 93.841001E
22.	A.Inaoba Singh	Olnam-1	Kangjelbung	24.698101N 93.808418E
23.	Kir.Naba Singh	Ishok	Mutum Yangiei	24.667270N 93.843656E
24.	N.Marebee Devi	Balaram Khul -11	Balaram Khul	24.720097N 93.819567E
25	L.Herojit Singh	Pholjing Makha	Ningthou	24.74217N 93.843120E
26	Th Inken Singh	Balaram khul -11	Nonglambel	24.724991N 93.807146E
27	Th.Ruhini Devi	Balaram khul	Nonglambel	24.724907N 93.807955E
28	T.Chan Devi	Ishok Makha Leikai	Mutum Yangbi	24.668313N 93.841116E
29	Waikhukham	Sadu Mongshaba Kuki	Sadukoireng	24.7112110N 93.7714176E
30	L.Tombi Devi	Kwakta Santhong Awang	Haurou Loukol	24.4423158N 93.7434515E
31	K.Shamungou Singh	Kwakta Santhong-7	Sandembi	24.4552489N 93.7521479E
32	L.Bimol Singh	Kwakta Santhong	Haorou Loukol	24.4426204N 93.7498801E
33	L.Basantl Devi	Kwakta Santhong	Haorou Loukol	24.445453N 93.7548029E
34	T.Memi Devi	Kwakta Santhong	Haorou Loukol	24.4386826N 93.7431166E
35	Ksh. Ibemma Devi	Kwakta Santhong-7	Haorou Loukol	24.4389439N 93.7473943E
36	O.Tonba Singh	Kwakta Santhong	Haorou Loukol	24.4465935N 93.7579257E
37	K.Prabra Devi	Kwakta SanthongAwang	Haorou Loukol	24.4442943N 93.7572515E
38	L.Doktorubabu Singh	Kwakta Santhong	Haorou Loukol	24.4441145N 93.7534950E
39	K.Basanta Singh	Kwakta Santhong	Sandrembi	24.4567022N 93.7655918E
40	T.Tomboy Singh	Saiton Salankonjil	55-Saiton	24.4164557N 93.7788553E
41	Kh.Ibochouba Singh	Saiton Salankonjil-2	55-Saiton	24.04159291N 93.7780493E
42	N.Thoiba Singh	Saiton Santipur	55-Saiton	24.4102692N 93.7676423E
43	T.Jamini Devi	Saiton Salankonjil	55-Saiton	24.4310377N 93.7375982E
44	K.Ratan Singh	Kwakta Santhong Awang	Sandrembi Loukol	24.458133N 93.7566711E
45	N.Prakash Singh	Kumbi Terakha	Haotak	24.428561N 93.831152E
46	Y.Joymani Singh	Wangoo Ahallup	Kirajingkhombi	24.377911N 93.847210E
47	A.Rajen Singh	Wangoo Ahallup	Samden	24.386912N 93.840911E
48	W.Purnima Devi	Kumbi -5	Collage Gate Maya	24.423449N

49	A.Ingoba Singh	Wangoo Awang	Kelbidak	93.814224E 24.395272N 93.880092E
50	N.Ingocha Singh	Kumbi-9	Haotak	24.428365N 93.830822E
51	Kh.jibanlata Devi	Wangoo Ahallup	Tusan	24.386925N 93.830275E
52	A.Hemanta Singh	Wangoo Ahallup	Khajingkhombi	24.376995N 93.846955E
53	H.Romi Leima	Laingoubi Makha	Laingoubi Loukol	24.357188N 93.844001E
54	Th. Tilo Devi	Wangoo Awang	Tusan	24.818971N 93.828971E
55	W.Thoiba Meitei	Kumbi-9	Kongsobi Mapal	24.443987N 93.792851E
56	M.Inaobi Devi	Kumbi Uyumkhong	Kangsoibi Mapal	24.443125N 93.792700E
57	K.Ibomcha Meitei	Sandangkhong Mapal	Khabuk	24.381987N 93.842011E
58	T.Stephen	Sandangkhong	Khabuk	24.381712N 93.841922E
59	K.Premjit Singh	Sandangkhong	Khabuk	24.38291N 93.841640E
60	S.Mangi Singh	Khoituman Mayai	Makha	24.616979N 93.721129E
61	I.Mangi Singh	Toubul maning Lekai	Maning	24.623570N 93.782278E
62	Kh.Bijoy Singh	Bishnupur Mamang	Toubul Lambi	24.617155N 93.765041E
63	In.Santakumar Singh	Bishnupur -11	Mamang	24.610252N 93.749163E
64	Kh.Ramananda Singh	Bishnupur -8	Mamang	24.626316N 93.766591E
65	H.Naoba Singh	Bishnumpur	Bishnumpur Thiyam Leikai	24.624384N 93.765534E
66	Ch.Loken Singh	Bishnumpur Thiyam Leikai	Maning	24.623614N 93.767223E
67	Md. Musamudin	Bishnupur Muslim Leikai	Novodaya Maning	24.631012N 93.754109E
68	Md.Amu	Bishnupur Muslim Leikai	Novodaya Maning	24.631160N 93.754422E
69	Kh.Ibohal Singh	Bishnumpur Thiyam Leikai	Ngaikhong Lambi	24.620043N 93.764033E
70	Th.Surjit Singh	Bishnupur Kha Mamang	Sabal	24.620043N 93.764033E
71	H.Tomba Singh	Bishnumpur Thiyam Leikai	Mamang	24.623114N 93.764670E
72	N.Naocha Singh	Ngaikhong Siphai Mayai	Mantry	24.634135N 93.788422E
73	M.Rani Devi	Toubul Mayai Leikai	Saram	24.623037 93.790044E
74	L.Romesh Meitei	Keinou Thongthak	Sorok Maning	24.670730N 93.787519E
75	M.Bhagya Singh	Moirang Maibram	Salou Loukol	24°29'10"N 93°46'45"E
76	L.Roshan Singh	Sabal Leikai	Keirou Loukol	24°28'45"N 93°47'20"E

77	N Rajkumar Singh	Sabal Leikal	Keining Loukol	24°29'11"N 93°47'12"E
78	H.Tamar Singh	Mamang Sabal	Keining Loukol	24°29'11"N 93°46'28"E
79	L.Poman Singh	Mamang Sabal	Keirou Loukol	24°28'20"N 93°46'53"E
80	L.Birn Singh	Sabal Leikal Awang	Keirou Loukol	24°29'20"N 93°45'19"E
81	H.Ibohah Singh	Thanga Heisnam	Keining Loukol	24°28'22"N 93°46'12"E
82	Th.Maningou Singh	Teramakhong	Keining Loukol	24°27'57"N 93°46'18"E
83	S.Lokendro Singh	Moirang Khoiru	Kangloubi Loukol	24°28'40"N 93°44'45"E
84	N.Benupriya Devi	Mamang Sabal	Keithel Loukol	24°28'20"N 93°46'25"E
85	I.Geeta Devi	Moirang Khunou	Keirou Loukol	24°27'19"N 93°47'20"E
86	T.Lata Devi	Mamang Sabal	Keirenphabi Loukol	24°27'50"N 93°47'61"E
87	L.Polendro Singh	Moirang Khunou	Keirenphabi	24°28'39"N 93°48'21"E
88	N.Ranjita Devi	Chingmei	Leimarou	24°28'50"N 93°48'18"E
89	Y.Ibomcha Singh	Moirang Khunou Makha	Keining Loukol	24°28'07"N 93°46'47"E

1 (b) Demo. On Inter cropping

i) Maize+Rice Bean (35 Ha.)

Sl.No	Name Of Farmer	Address	Loukol	Geo Position
1	Ng.Ibomcha Singh	Upokpi	Upokpi Maning	24°35'16"N 93°44'43"E
2	O.Ranjit Singh	Toupokpi	Upokpi Maning	24°35'15"N 93°44'47"E
3	Kh.Bidyapati Devi	Thinungei	Oklou	24°32'43"N 93°43'57"E
4	O.Rebanta Singh	Upokpi	Upokpi Maning	24°35'02"N 93°46'19"E
5	N.Ibopishak Singh	Nachou	Panthong	24°36'18"N 93°45'47"E
6	N.Robertson Singh	Thinungei	Uyumpokpi	24°32'34"N 93°43'59"E
7	O.Ichantombi Devi	Leimapokpam	Leinambi	24.689694N 93.864776E
8	Kh.Bashanta Singh	Phojing	Nithoi	24.723661N 93.847506E
9	L.Jiban Meitei	Wahengkhuman	Khunpham	24.677026N 93.857660E
10	I.Bishoprem Singh	Wahengkhuman	Khunpham	24.676240N 93.858085E
11	H.Sangita Devi	Ishok	Yangbi	24.669083N 93.842083E
12	L.Sanatombi Devi	Wahengkhuman	Khulumpat	24.672261N 93.861594E
13	N.Shamunou Singh	Kumbi W.No.9	Setupur	24.424355N 93.802295E

14	K.Kiranbala Devi	Wangoo	Tusan	24.386989N 93.830899E
15	Y.Ingocha Singh	Wangoo	Tusan	24.386210N 93.830270E
16	Y.Soni Devi	Wangoo	Tusan	24.386091N 93.828917E
17	H.Ningthem Singh	Sadangkong	Knabuk	24.380561N 93.842150E
18	H.Shyamkumar Singh	Sadangkong	Khajingpokpi	24.377011N 93.847011E
19	H.Surjit Singh	Saiton Hayaikon	55-Saiton	24.8300423N 93.7433264E
20	O.Shyamjai Singh	Phoukchao	Phoukchao Loukol	24.4292492N 93.7233393E
21	Gita Poul	Nganukon	Nganukon Loukol	24.4229054N 93.7413503E
22	H.Somerendro Singh	Salankonjil	55-Saiton	24.4297901N 93.7454883E
23	Th.Nganbi Devi	Saiton Awang	Saiton	24.4224256N 93.7406647E
24	L.Dayananda	Keinou	Konung Manung	24.677057N 93.782234E
25	I.Sobha Singh	Joypur Khunou	Kaborok	24.647516N 93.765686E
26	Kh.Shachikumar Singh	Nambol Khorileikai	Wakching Khongban	24.718752N 93.840831E
27	N.Ningthem Singh	Bishnupur -10	Kaborok	24.609089N 93.755022E
28	L.Nimai Singh	Ngakchroupokpi	Tera Pankha	24.648948N 93.766587E
29	P.Budha Singh	Ngaikhong Khunou	Thoujeng	24.633586N 93.765447E
30	L.Ronibala Devi	Mamang Sabal	Keithel Loukol	24°28'18"N 93°46'45"E
31	L.Johnson Singh	Mamang Sabal	Keirou Loukol	24°28'26"N 93°48'10"E
32	O.Rajmohon Singh	Chingmei	Leimarou Loukol	24°28'45"N 93°48'18"E
33	L.Muhin Singh	Khudekpi	Lairam Loukol	24°27'55"N 93°44'48"E
34	Kh.Gopal Singh	Moirang Panthong	Naoshekpa Loukol	24°28'20"N 93°47'24"E
35	L.Shantibala DEvi	Mamang Sabal	Keirou	24°28'04"N 93°47'24"E
36	Y.Shashikanta Singh	Salankonjil Mamang	55-Saiton	24.4158445N 93.7766378E
37	N.Samungou Singh	Saiton	Kumbi Loukol	24.4155445N 93.7767378E
38	H.Rekha Devi	Saiton	55-Saiton	24.4148445N 93.7765378E
39	O.Heramani Singh	Saiton	Kumbi Loukol	24.42390054N 93.743503E
40	Ng.Jiten Singh	Pougakchao Ikhai	98-Lairam	24.4382492N 93.7233393E
41	Md.Gulam	Kwakta Khuman	55-Saiton	24.4291973N 93.7496497E
42	H.Surjit Singh	Saiton Heiyaikon	55-Saiton	24.4300423N 93.7433264E

ii) Maize + Lentil (35 Ha.)

Sl.No	Name Of Farmer	Address	Loukol	Geo Position
1	Th.Shynmo Singh	Upokpi	Upokpi Maning	24°35'01" N 93°46'31" E
2	Kh.Ibungcha Meitei	Toupokpi	Upokpi Maning	24°35'16" N 93°44'46" E
3	N.Thambalsang Devi	Upokpi Khunou	Khunou	24°34'52" N 93°46'56" E
4	H.Deben Singh	Sunusiphai	Heibong lou	24°31'45" N 93°44'56" E
5	Sh.Usharani Devi	Thinungei	Uyumpokpi	24°33'33" N 93°44'27" E
6	M.Jitendra Singh	Nachou Panthong	Panthong	24°36'19" N 93°45'07" E
7	O.Ingocha Singh	Laingoubi	Laingoubi Loukol	24.356875 N 93.843815 E
8	Kh.Karembi Devi	Wangoo Ahallup	Tusam	24.387181 N 93.830891 E
9	Y.Rameshwor	Wangoo Ahallup	Tharoipokpi	24.370468 N 93.845095 E
10	S.Mema Devi	Kumbi W.No.9	Kangsoibi Mapal	24.440715 N 93.792291 E
11	L.Amutombi	Sandangkhong	Khabuk	24.380188 N 93.840911 E
12	S.Angou	Sandangkhong	Khabuk	24.378213 N 93.838977 E
13	Y.Shashikanta Singh	Salankonjil Mamang Leikai	55- Saiton	24.415844 N 93.776637 E
14	Krishna Paul	Saiton Nganukon	55- Saiton	24.417865 N 93.746973 E
15	S.Romesh Meetei	Phougakchao Jakhai mamang leikai	Lamthabung Loukol	24.435392 N 93.729783 E
16	S.Babu Singh	Phougatchao Mamang Leikai	98 Trobung	24.432685 N 93.720228 E
17	L.Tomba Singh	Trobung Sabal Leikai	98 Trobung	24.431378 N 93.720754 E
18	A.Tombi Singh	Saiton Mamang Leikai	55 Saiton	24.423015 N 93.755382 E
19	Oinam Luhini Devi	Ishok Awang Leikai	Chingya	24.678784 N 93.848097 E
20	Tongbam Sanajaobi Devi	Ishok Makha Leikai	Turel Wangma	24.668972 N 93.842149 E
21	Oinam Biren Singh	Oinam Awang Leikai	Oinam Makha	24.691572 N 93.799226 E
22	Louriyam Premchandra singh	Balaramkhul	Balaramkhul	24.720095 N 93.818422 E
23	Khumukcham Romita Devi	Nambol Phoijing	Charotkom	24.718840 N 93.849798 E
24	Namcirakpam Sanathoi Singh	Oinam Awang Leikai	Maibam	24.702132 N 93.821016 E
25	Thoudam Jibanlata Devi	Ngaikhong Siphai	Canal Mamang	24.633436 N 93.782915 E
26	Pukhrabam Surchand Singh	Ngaikhong Khullen	Heinou Makhong	24.641081 N 93.790520 E
27	Thoudam Meghachandra Singh	Ngaikhong Siphai Mamang Leikai	Mantry	24.633530 N 93.789694 E
28	Golmei Leihao Kabuini	Toubul Kabui Khul	Terapokpi	24.627334 N 93.790044 E

29	Golmei Kabuini	Toubul Kabui Khul	Terapokpi	24.627281 N 93.793290 E
30	H.Kanta Singh	Moimng Phairembam	Ningtham Loukol	24°28'54"N 93°44'38"E
31	L.Khelen Singh	Moi9rangkhunou	Keining Loukol	24°29'03"N 93°45'09"E
32	H.Nandbir Singh	Keibul	Sandrembi Loukol	24°27'08"N 93°46'45"E
33	K.Biren Singh	Tronglaobi	Khumbram Loukol	24°27'49"N 93°44'40"E
34	Ph.Shanta Singh	Moirang Part-2	Kangloubi Loukol	24°29'11"N 93°44'15"E
35	L.Kunjeshori Devi	Khudekpi Leimaram	Khumbram Loukol	24°28'53"N 93°45'35"E